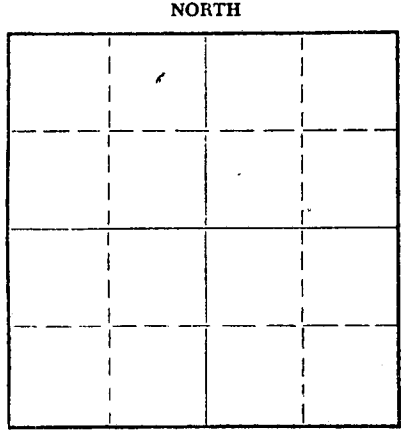


STATE OF KANSAS
STATE CORPORATION COMMISSION

Give All Information Completely
Make Required Affidavit
Mail or Deliver Report to:
Conservation Division
State Corporation Commission
212 No. Market
Wichita, Kansas

WELL PLUGGING RECORD

Sheridan County. Sec. 18 Twp. 9 Rge. 27 (E) W (W)
Location as "NE/CNW&SW&" or footage from lines NE-SW
Lease Owner Leo J. Dreiling Oil Company
Lease Name Capper Well No. 1
Office Address Victoria, Kansas 67671
Character of Well (completed as Oil, Gas or Dry Hole) Dry Hole
Date well completed 8-24 19 67
Application for plugging filed 8-24 19 67
Application for plugging approved 8-24 19 67
Plugging commenced 8-24 19 67
Plugging completed 8-24 19 67
Reason for abandonment of well or producing formation Dry Hole



Locate well correctly on above Section Plat

If a producing well is abandoned, date of last production _____ 19____
Was permission obtained from the Conservation Division or its agents before plugging was commenced? Yes

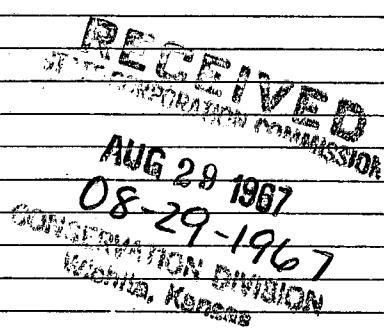
Name of Conservation Agent who supervised plugging of this well Bill Nichols
Producing formation _____ Depth to top _____ Bottom _____ Total Depth of Well 4110' Feet
Show depth and thickness of all water, oil and gas formations.

OIL, GAS OR WATER RECORDS CASING RECORD

FORMATION	CONTENT	FROM	TO	SIZE	PUT IN	PULLED OUT
SURFACE PIPE				8 5/8"	193'	

Describe in detail the manner in which the well was plugged, indicating where the mud fluid was placed and the method or methods used in introducing it into the hole. If cement or other plugs were used, state the character of same and depth placed, from _____ feet to _____ feet for each plug set.

Set 1st. plug at 1425' with 100 sacks cement
Set 2nd. plug at 180' with 25 sacks cement
Set 3rd. plug at 40' with 10 sacks cement and hulls and filled to bottom of cellar




(If additional description is necessary, use BACK of this sheet)
Name of Plugging Contractor L. J. Dreiling & Sons, Inc.
Address Victoria, Kansas 67671

STATE OF KANSAS, COUNTY OF ELLIS, ss.
I, Leo F. Dreiling (employee of owner) or (~~owner or operator~~) of the above-described well, being first duly sworn on oath, says: That I have knowledge of the facts, statements, and matters herein contained and the log of the above-described well as filed and that the same are true and correct. So help me God.

(Signature) Leo F. Dreiling
LEO F. DREILING, ROUTE 2, VICTORIA, KANSAS
(Address)

SUBSCRIBED AND SWORN to before me this 28th day of August, 1967



Joseph A. Hess
JOSEPH A. HESS Notary Public.

My commission expires September 19, 1970

15-179-20037-00-00

L. J. DREILING and SONS, Inc.

VICTORIA, KANSAS

↑

WELL LOG

Company Leo J. Dreiling Oil Company
Victoria, Kansas 67671

Sec. 18 Twp. 9 Rng. 27

Farm Capper No. 1

Location NE-SW

Total Depth 4110'

County Sheridan

Comm. 8-17-67 Comp. 8-24-67

Elevation: 2729' K.B.

2726' D.F.

Contractor L. J. Dreiling & Sons, Inc.
Victoria, Kansas 67671

2724' G.R.

Casing Record

Cement Record

Production: D & A

193' - 8 5/8"

150 sacks cement

Figures Indicate Bottom of Formations

0'	60'	Sand
60'	160'	Sand & Clay
160'	193'	Shale
193'	960'	Shale
960'	1701'	Shale
1701'	1976'	Shale
1976'	2115'	Sand
2115'	2328'	Shale
2328'	2340'	Anhy.
2340'	2365'	Anhy.
2365'	2740'	Shale & Redbed
2740'	2909'	Shale & Shells
2909'	3245'	Shale & Lime
3245'	3375'	Lime & Shale
3375'	3550'	Lime & Shale
3550'	3587'	Lime & Shale
3587'	3795'	Lime & Shale
3795'	3875'	Lime & Shale
3875'	3940'	Lime
3940'	3951'	Lime
3951'	4005'	Lime
4005'	4100'	Lime & Shale
4100'	4110'	Lime & Shale
4110'	T.D.	

AUG 29 1967
08-29-1967
CONSERVATION DIVISION
Wichita, Kansas

STATE OF KANSAS)
)ss
COUNTY OF ELLIS)

I, Leo F. Dreiling, of the L. J. Dreiling & Sons, Inc., upon oath states that the above and foregoing is a true and correct copy from the Daily Drilling Report from your Capper #1

Leo F. Dreiling

LEO F. DREILING

Subscribed and sworn to before me this 28th day of August 1967

Joseph A. Hess

JOSEPH A. HESS NOTARY PUBLIC

My commission expires: September 19, 1970