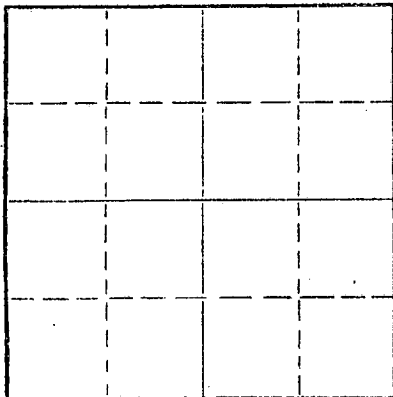


WELL PLUGGING RECORD

Give All Information Completely  
Make Required Affidavit  
Mail or Deliver Report to:  
Conservation Division  
State Corporation Commission  
212 No. Market  
Wichita, Kansas

NORTH



Locate well correctly on above  
Section Plat

Sheridan County, Sec. 18 Twp. 9 Rge. 27W. (E) W (W)  
Location as "NE/CNW/SW" or footage from lines Approximately SE SE SE  
Lease Owner Leo J. Dreiling Oil Company  
Lease Name Haffner Well No. 1  
Office Address Route 2, Victoria, Kansas 67671  
Character of Well (completed as Oil, Gas or Dry Hole) Dry Hole  
Date well completed 10-7 19 68  
Application for plugging filed 10-7 19 68  
Application for plugging approved 10-7 19 68  
Plugging commenced 10-7 19 68  
Plugging completed 10-7 19 68  
Reason for abandonment of well or producing formation Dry Hole

If a producing well is abandoned, date of last production 19  
Was permission obtained from the Conservation Division or its agents before plugging was commenced? Yes

Name of Conservation Agent who supervised plugging of this well W. L. Nichols  
Producing formation \_\_\_\_\_ Depth to top \_\_\_\_\_ Bottom \_\_\_\_\_ Total Depth of Well \_\_\_\_\_ Feet  
Show depth and thickness of all water, oil and gas formations.

OIL, GAS OR WATER RECORDS

CASING RECORD

FORMATION	CONTENT	FROM	TO	SIZE	PUT IN	PULLED OUT
Surface Pipe				8 5/8"	250'	

Describe in detail the manner in which the well was plugged, indicating where the mud fluid was placed and the method or methods used in introducing it into the hole. If cement or other plugs were used, state the character of same and depth placed, from \_\_\_\_\_ feet to \_\_\_\_\_ feet for each plug set.

1st. plug was set @ 1450' with 70 sacks cement 6% gel  
2nd. plug was set @ 275' with 20 sacks cement 6% gel  
3rd. plug was set @ 40' with 1/2 sack hulls 10 sacks cement  
Cementing to bottom of cellar

RECEIVED  
STATE CORPORATION COMMISSION  
OCT 9 - 1968  
CONSERVATION DIVISION  
Wichita, Kansas

10-09-1968


(If additional description is necessary, use BACK of this sheet)

Name of Plugging Contractor L. J. Dreiling & Sons, Inc.  
Address Route 2, Victoria, Kansas 67671

STATE OF KANSAS COUNTY OF ELLIS, ss.  
I, Leo F. Dreiling (employee of owner) or (~~owner or operator~~) of the above-described well, being first duly sworn on oath, says: That I have knowledge of the facts, statements, and matters herein contained and the log of the above-described well as filed and that the same are true and correct. So help me God.

(Signature) Leo F. Dreiling  
LEO F. DREILING, ROUTE 2, VICTORIA, KANSAS 67671  
(Address)

SUBSCRIBED AND SWORN to before me this 8th day of October, 1968  
September 19, 1970  
My commission expires \_\_\_\_\_  
JOSEPH A. HESS Notary Public.



# L. J. DREILING AND SONS, INC.

Victoria, Kansas 67671

## WELL LOG

15-179-20146-00-00

Company Leo J. Dreiling Oil Company  
Route 2  
Victoria, Kansas 67671

Sec. 18 Twp. 9 Rng. 27W

Farm Haffner No. 1

Location Approximately SE SE SE

Total Depth 4145'

County Sheridan

Comm. 10-1-68 Comp. 10-7-68

Elevation: 2746' K. B.

Contractor L. J. Dreiling & Sons, Inc.  
Victoria, Kansas 67671

2743' D. F.

2741' G. R.

Casing Record

Cement Record

Production: D & A

250' - 8 5/8"


150 sacks cement

### Figures Indicate Bottom of Formations

0'	40'	Surface Soil & Clay
40'	225'	Sand & Gravel
225'	250'	Shale
250'	1430'	Shale, Sand & Salt
1430'	1970'	Sand, Shale & Gyp
1970'	2120'	Sand
2120'	2242'	Shale, Streaks of Sand
2242'	2376'	Anhy.
2376'	2701'	Shale, Shells & Streaks of Lime
2701'	3735'	Lime & Shale
3735'	4145'	Lime
4145'	T.D.	

STATE OF KANSAS)  
)ss  
COUNTY OF ELLIS)


I, Leo F. Dreiling, of the L. J. Dreiling & Sons, Inc., upon oath states that the above and foregoing is a true and correct copy from the Daily Drilling Report from your Haffner #1.

  
LEO F. DREILING

Subscribed and sworn to before me this 8th day of October 1968.

  
JOSEPH A. HESS NOTARY PUBLIC

My commission expires: September 19, 1970



RECEIVED  
STATE CORPORATION COMMISSION  
OCT 9 - 1968  
CONSERVATION DIVISION  
Wichita, Kansas  
10-09-1968