

15-179 - 20389-00-00

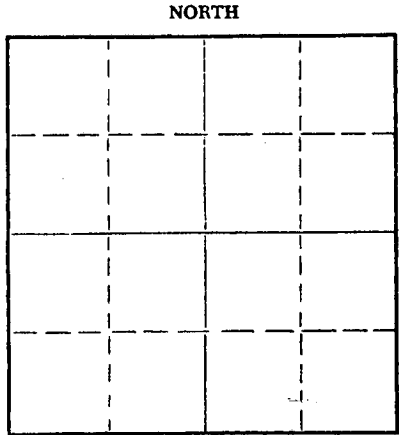
STATE OF KANSAS  
STATE CORPORATION COMMISSION

Give All Information Completely  
Make Required Affidavit  
Mail or Deliver Report to:  
Conservation Division  
State Corporation Commission  
212 North Market, Insurance Bldg.  
Wichita, Kansas

WELL PLUGGING RECORD

Sheridan County, Sec. 18 Twp. 9S Rge. 27W (E) (W)

Location as "NE/CNW%SW%" or footage from lines SE NW NE  
Lease Owner Rex Crockett  
Lease Name J.C. Haffner #1 Well No. 21  
Office Address 606 Beacon Building, Tulsa, Oklahoma 74103  
Character of Well (completed as Oil, Gas or Dry Hole) D & A  
Date well completed January 27, 1975 19  
Application for plugging filed 19  
Application for plugging approved 19  
Plugging commenced 19  
Plugging completed January 27, 1975 19  
Reason for abandonment of well or producing formation



Locate well correctly on above Section Plat

If a producing well is abandoned, date of last production 19  
Was permission obtained from the Conservation Division or its agents before plugging was commenced? Yes

Name of Conservation Agent who supervised plugging of this well Dale Balthazar, Phillipsburg, Ks.  
Producing formation Depth to top Bottom Total Depth of Well Feet  
Show depth and thickness of all water, oil and gas formations.

OIL, GAS OR WATER RECORDS

CASING RECORD

FORMATION	CONTENT	FROM	TO	SIZE	PUT IN	PULLED OUT

Describe in detail the manner in which the well was plugged, indicating where the mud fluid was placed and the method or methods used in introducing it into the hole. If cement or other plugs were used, state the character of same and depth placed, from feet to feet for each plug set.

Plug #1 1400' 70 sacks cement  
Plug #2 250' 20 sacks cement  
Plug #3 40' 10 sacks cement

Completed 10:15 P.M., January 27, 1975

Dale Balthazar, State Plugger

RECEIVED  
STATE CORPORATION COMMISSION

JAN 29 1975

CONSERVATION DIVISION  
Wichita, Kansas


01-29-1975

(If additional description is necessary, use BACK of this sheet)  
Name of Plugging Contractor John O. Farmer, Inc.  
Address Box 352, Russell, Kansas 67665

STATE OF KANSAS, COUNTY OF RUSSELL, ss.  
John O. Farmer (employee of owner) or (owner or operator) of the above-described well, being first duly sworn on oath, says: That I have knowledge of the facts, statements, and matters herein contained and the log of the above-described well as filed and that the same are true and correct. So help me God.

(Signature) John O. Farmer  
Box 352, Russell, Kansas 67665 (Address)

SUBSCRIBED AND SWORN TO before me this 28th day of January, 1975



Helen Carlson  
HELEN CARLSON Notary Public.

15-179-20389-00-00

DRILLERS LOG

J.C. HAFFNER #1

KCC  
ZAP

CASING RECORD:	OPERATOR:	Rex Crockett	DESCRIPTION:
250' w/ 8-5/8"	CONTRACTOR:	John O. Farmer, Inc.	SE NW NE
Cemented w/ 165 sx.	COMMENCED:	January 20, 1975	Sec. 18-9S-27W
TOTAL DEPTH:	COMPLETED:	January 27, 1975	Sheridan County, Ks.
4150'			

<u>FORMATION</u>	<u>FROM</u>	<u>TO</u>	<u>REMARKS</u>
Shale & Shells	250	1100	
Shale	1100	2030	
Sand	2030	2160	
Shale & Red Bed	2160	2369	
Anhydrite	2369	2408	
Shale	2408	2440	
Shale & Shells	2440	2560	
Shale & Lime	2560	2735	
Shale	2735	2890	
Shale & Lime	2890	3550	
Lime & Shale	3550	3875	
Lime	3875	4150	
Total Depth	4150		

RECEIVED  
STATE CORPORATION COMMISSION

Jan 29 1975

CONSERVATION DIVISION  
Wichita, Kansas

01-29-1975

I certify that this is a true and correct copy of the above log to the best of my knowledge.

JOHN O. FARMER, INC.


By

*John O. Farmer*  
John O. Farmer  
President & Contractor

Subscribed and sworn to before me this 28th day of January, 1975.

My Commission Expires:

February 15, 1975



*Helen Carlson*  
Helen Carlson - Notary Public