

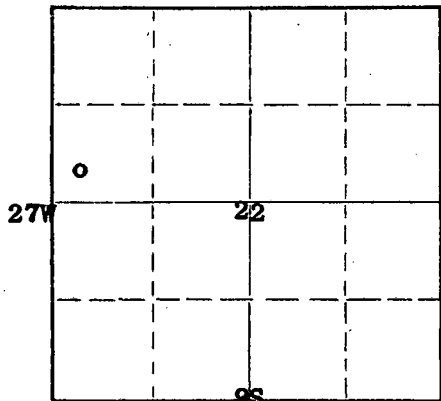
WELL PLUGGING RECORD

Give All Information Completely  
Make Required Affidavit  
Mail or Deliver Report to:  
Conservation Division  
State Corporation Commission  
800 Bittling Building  
Wichita, Kansas

Sheridan County. Sec. 22 Twp. 9S Rge. 27 (X) W (W)

Location as "NE/CNW/SW" or footage from lines SW/4 SW/4 NW/4  
Lease Owner Heathman-Seeligson Drilling Co.  
Lease Name Albert Well No. 1  
Office Address 1015 E. Second, Wichita, Kansas  
Character of Well (completed as Oil, Gas or Dry Hole) Dry Hole  
Date well completed 12-30-1956  
Application for plugging filed 12-30-1956  
Application for plugging approved 12-30-1956  
Plugging commenced 12-30-1956  
Plugging completed 12-30-1956  
Reason for abandonment of well or producing formation Dry and abandoned

NORTH



Locate well correctly on above Section Plat

If a producing well is abandoned, date of last production ----- 19-----  
Was permission obtained from the Conservation Division or its agents before plugging was commenced? yes

Name of Conservation Agent who supervised plugging of this well Eldon Petty, Box 326, Hays, Kansas  
Producing formation ----- Depth to top --- Bottom ----- Total Depth of Well 4460 Feet  
Show depth and thickness of all water, oil and gas formations.

OIL, GAS OR WATER RECORDS

CASING RECORD

FORMATION	CONTENT	FROM	TO	SIZE	PUT IN	PULLED OUT
-----	----	---	---	8-5/8" used surf. csg.		
				cemented at 238.36'		
				w/200 sx. of sx.		
				cement, 3 Calcium Chloride.		

Describe in detail the manner in which the well was plugged, indicating where the mud fluid was placed and the method or methods used in introducing it into the hole. If cement or other plugs were used, state the character of same and depth placed, from \_\_\_\_\_ feet to \_\_\_\_\_ feet for each plug set.

**Stirred pits. Filled hole with heavy mud to 230'. Set bottom plug w/1/2 sack hulls & 15 sacks cement. Filled hole to 40' w/ heavy mud and set top plug w/1/2 sack hulls & 10 sacks cement.**

RECEIVED  
STATE CORPORATION COMMISSION  
JAN 19 1957  
OIL & GAS DIVISION  
Wichita, Kansas

(If additional description is necessary, use BACK of this sheet)


Name of Plugging Contractor Heathman-Seeligson Drilling Co.  
Address 1015 E. Second, Wichita, Kansas

STATE OF Kansas, COUNTY OF Sedgwick, ss.  
H. D. Shreve (employee of owner) ~~not a sworn operator~~ of the above-described well, being first duly sworn on oath, says: That I have knowledge of the facts, statements, and matters herein contained and the log of the above-described well as filed and that the same are true and correct. So help me God.

(Signature) By: [Signature]  
1015 E. Second, Wichita, Kansas  
(Address)

SUBSCRIBED AND SWORN to before me this 9th day of January, 19 57

My Commission expires April 3, 1960  
Patricia W. Lamkin  
Patricia W. Lamkin Notary Public.



PLUGGING  
FILE SEC 22 T. 9 R. 27W  
BOOK PAGE 120 LINE 31

15-179-00168-00-00

DRILLERS' LOG

NAME: ALBERT #1 DATE SPUDDED: 12-17-56

LOCATION: SW/4 SW/4 NW/4 Sec.22-9S-27W ROTARY COMPLETED: 12-30-56  
 Sheridan County, Kansas

OPERATOR: Heathman-Seeligson Drilling Co. ELEVATION: 2716 GR  
 2718 DF  
 2721 KB

CONTRACTOR: Heathman-Seeligson Drilling Co. ROTARY TOTAL DEPTH: 4460'

SURFACE CASING: Ran 12 jts. 8-5/8" used casing cemented at 238.36' with 200 sacks cement and 3 Calcium Chloride.

OIL STRING: None run - dry and abandoned

DRILL STEM TESTS

#1 - 3906-21 open 1 hr., rec. 420' muddy saltwater. BHP-1180 in 20 min.

#2 - 4323-53 open 1 hr., rec. 17' mud, no pressures except BHP-160W.

GEOLOGICAL TOPS

Howard	3632 (-911)
Topeka	3661 (-940)
Heebner	3847 (-1126)
Toronto	3869 (-1148)
Lansing K.C.	3884 (-1163)
Base K.C.	4114 (-1393)
Marmaton	4145 (-1424)
Cherokee Limestone	4334 (-1613)
Mississippian Chert	4424 (-1703)
Mississippian Limestone	4440 (-1719)
R.T.D.	4460'

LOG

(Figures indicate bottom of formation)


Clay and Shale	0 - 90
Sand	180
Shale	238
Shale and shells	1807
Blain Anhydrite	1850
Shale, Shells and Red Bed	1925
Shale & Red Bed	2330
Anhydrite	2370
Shale & Shells	2440
Lime and Shale	2990
Lime	3075
Shale and Lime	3921
Lime	4160
Shale and Lime	4235
Shale	4305
Lime and Shale	4435
Lime, Shale and Chert	4460

RECEIVED  
 STATE CORPORATION COMMISSION  
 JAN 19 1957  
 01-19-1957  
 CONSERVATION DIVISION  
 Wichita, Kansas

The undersigned, H. D. Shreve, hereby certifies that the above log is a true and correct log of the formations encountered in drilling the above noted well as reflected by the Daily Drilling Report.

HEATHMAN-SEELIGSON DRILLING CO.

By: *H. D. Shreve*



PLUGGING  
 FILE SEC 22 T. 9 R. 27W  
 BOOK PAGE 130 LI E 31