

15-179-20266-00-00

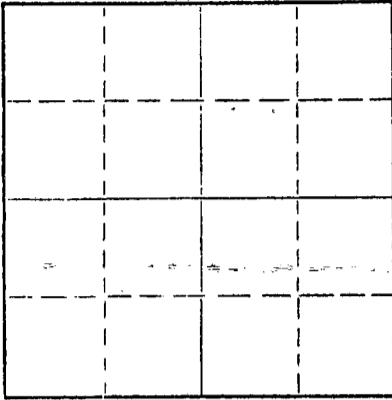
STATE OF KANSAS  
STATE CORPORATION COMMISSION

Form CP-4

Give All Information Completely  
Make Required Affidavit  
Mail or Deliver Report to:  
Conservation Division  
State Corporation Commission  
212 No. Market  
Wichita, Kansas 67202

WELL PLUGGING RECORD

NORTH



Locate well correctly on above  
Section Plat

Sheridan County, Sec. 13 Twp. 9 Rge. 28 (E) W (W)  
Location as "NE/CNWxSWx" or footage from lines NW NW SW  
Lease Owner Dreiling & Hiko Bell  
Lease Name Ochs Well No. 3  
Office Address Route #2, Victoria, Kansas 67671  
Character of Well (completed as Oil, Gas or Dry Hole) Dry Hole  
Date well completed 8-29 19 70  
Application for plugging filed 8-29 19 70  
Application for plugging approved 8-29 19 70  
Plugging commenced 8-29 19 70  
Plugging completed 8-29 19 70  
Reason for abandonment of well or producing formation Dry Hole

If a producing well is abandoned, date of last production \_\_\_\_\_ 19\_\_\_\_  
Was permission obtained from the Conservation Division or its agents before plugging was commenced? Yes

Name of Conservation Agent who supervised plugging of this well Bill Nichols  
Producing formation \_\_\_\_\_ Depth to top \_\_\_\_\_ Bottom \_\_\_\_\_ Total Depth of Well \_\_\_\_\_ Feet  
Show depth and thickness of all water, oil and gas formations.

OIL, GAS OR WATER RECORDS

CASING RECORD

FORMATION	CONTENT	FROM	TO	SIZE	PUT IN	PULLED OUT
Surface Pipe				8 5/8"	268'	

Describe in detail the manner in which the well was plugged, indicating where the mud fluid was placed and the method or methods used in introducing it into the hole. If cement or other plugs were used, state the character of same and depth placed, from \_\_\_\_\_ feet to \_\_\_\_\_ feet for each plug set.

1st plug was set at 1450' with 100 cu. ft.  
2nd plug was set at 300' with 25 cu. ft.  
3rd plug was set at 40' with 10 cu. ft.

RECEIVED  
STATE CORPORATION COMMISSION  
SEP 3 1970  
CONSERVATION DIVISION  
Wichita, Kansas


09-03-1970

(If additional description is necessary, use BACK of this sheet)  
Name of Plugging Contractor L. J. Dreiling & Sons, Inc.  
Address Victoria, Kansas 67671

STATE OF KANSAS, COUNTY OF ELLIS, ss.  
Leo F. Dreiling (employee of owner) or (~~owner or operator~~) of the above-described well,  
being first duly sworn on oath, says: That I have knowledge of the facts, statements, and matters herein contained and the log of the above-described well is filed and that the same are true and correct. So help me God.

(Signature) Leo F. Dreiling  
LEO F. DREILING, ROUTE 2, VICTORIA, KANSAS 67671  
(Address)

Subscribed and sworn to before me this 2nd day of September, 19 70



My commission expires September 19, 1970

Joseph A. Hess  
JOSEPH A. HESS Notary Public.

# L. J. DREILING AND SONS, INC.

Victoria, Kansas 67671

## WELL LOG

15-179-20266-00-00

<b>Company</b>	Dreiling & Hiko Bell Route #2 Victoria, Kansas 67671	<b>Sec. 13</b>	<b>Twp. 9</b>	<b>Rng. 28</b>
<b>Farm</b>	Ochs No. 3	<b>Location</b>	NW NW SW	
<b>Total Depth</b>	4155'	<b>County</b>	Sheridan	
<b>Comm.</b>	8-23-70	<b>Comp.</b>	8-29-70	<b>Elevation:</b> 2763' K. B.
<b>Contractor</b>	L. J. Dreiling & Sons, Inc. Victoria, Kansas 67671			2760' D. F.
				2758' G. R.
	<b>Casing Record</b>	<b>Cement Record</b>	<b>Production:</b>	
	268' - 8 5/8"	175 sacks cement	D & A	

Figures Indicate Bottom of Formations

0'	40'	Surface Soil & Sand
40'	200'	Shale & Sand Streaks
200'	250'	Shale
250'	274'	Shale
274'	1375'	Shale & Sand
1375'	2020'	Shale & Sand Streaks
2020'	2160'	Sand
2160'	2200'	Shale
2200'	2377'	Shale
2377'	2408'	Anhydrite
2408'	2630'	Shale
2630'	2840'	Shale & Lime
2840'	3040'	Shale & Lime
3040'	3300'	Shale & Lime
3300'	3440'	Lime & Shale
3440'	3625'	Lime & Shale
3625'	3761'	Lime
3761'	3910'	Lime
3910'	3920'	Lime
3920'	3970'	Lime
3970'	4040'	Lime
4040'	4116'	Lime
4116'	4155'	Lime
4155'	T.D.	

RECEIVED  
STATE CORPORATION COMMISSION  
SEP 3 1970  
CONSERVATION DIVISION  
Wichita, Kansas


09-03-1970

STATE OF KANSAS)  
)ss  
COUNTY OF ELLIS)

I, Leo F. Dreiling, of the L. J. Dreiling & Sons, Inc., upon oath states that the above and foregoing is a true and correct copy from the Daily Drilling Report from your Ochs #3.

*Leo F. Dreiling*  
LEO F. DREILING

*Joseph A. Hess*  
JOSEPH A. HESS NOTARY PUBLIC



My commission expires: September 19, 1970