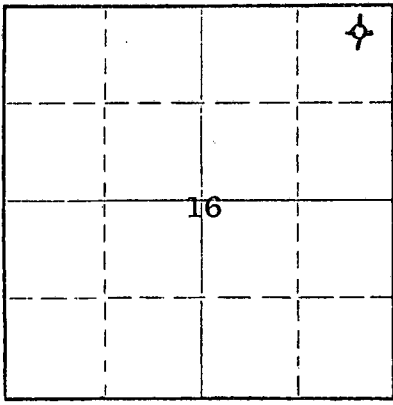


WELL PLUGGING RECORD

Give All Information Completely
Make Required Affidavit
Mail or Deliver Report to:
Conservation Division
State Corporation Commission
212 No. Market
Wichita, Kansas

Sheridan County. Sec 16 Twp. 9S Rge. (E) 28 W)
Location as "NE/CNW/SW" or footage from lines Approx. NE NE NE
Lease Owner Rains & Williamson Oil Co., Inc.
Lease Name PRATT Well No. 1
Office Address 1425 Wichita Plaza - Wichita, Kansas 67202
Character of Well (completed as Oil, Gas or Dry Hole) Dry hole
Date well completed 10-29 19 68
Application for plugging filed 10-29 19 68
Application for plugging approved 10-29 19 68
Plugging commenced 10-29- 19 68
Plugging completed 8:55 PM 10-29 19 68
Reason for abandonment of well or producing formation No oil or gas found in commercial quantities.
If a producing well is abandoned, date of last production None 19
Was permission obtained from the Conservation Division or its agents before plugging was commenced? Yes



Locate well correctly on above Section Plat

Name of Conservation Agent who supervised plugging of this well Bill Nichols, Morland, Kansas
Producing formation _____ Depth to top _____ Bottom _____ Total Depth of Well 4155 Feet
Show depth and thickness of all water, oil and gas formations.

OIL, GAS OR WATER RECORDS

CASING RECORD

FORMATION	CONTENT	FROM	TO	SIZE	PUT IN	PULLED OUT
				8-5/8"	229'	-0-

Describe in detail the manner in which the well was plugged, indicating where the mud fluid was placed and the method or methods used in introducing it into the hole. If cement or other plugs were used, state the character of same and depth placed, from _____ feet to _____ feet for each plug set.

Spotted 100 cubic feet 50-50 pozmix, 6% gel at 1450'. Spotted 20 cubic feet of same at 240' and mud back to 40'. Set solid bridge and capped with 10 sacks same.


RECEIVED
STATE CORPORATION COMMISSION
NOV 8 1968
CONSERVATION DIVISION
Wichita, Kansas
11-08-1968

(If additional description is necessary, use BACK of this sheet)
Name of Plugging Contractor Rains & Williamson Oil Co., Inc.
Address 1425 Wichita Plaza - Wichita, Kansas 67202

STATE OF KANSAS, COUNTY OF SEDGWICK, ss.
Wilson Rains (employee of owner) or (owner or operator) of the above-described well, being first duly sworn on oath, says: That I have knowledge of the facts, statements, and matters herein contained and the log of the above-described well as filed and that the same are true and correct. So help me God.

(Signature) Wilson Rains Wilson Rains
1425 Wichita Plaza - Wichita, Kansas
(Address)

SUBSCRIBED AND SWORN to before me this 6 day of November, 1968
My commission expires June 30, 1971
Sherry Gish Notary Public.



ROTARY DRILLING LOG

15-179-20154-00-00

Operator: Rains & Williamson
 Oil Co., Inc.
 PRATT#1
 Approx. NE NE NE 16-9S-28W
 Sheridan County, Kansas

Contractor: Rains & Williamson
 Oil Co., Inc.
 Commenced: 10-20-68
 Completed: 10-29-68
 Casing: 8-5/8" @ 229'/200 sx.

Formations

Sand	170'
Shale	230'
Shale and Shells	950'
Shale and Sand	1533'
Shale and Shells	1883'
Shale	2014'
Sand	2156'
Shale	2300'
Red Bed and Shale	2370'
Anhydrite	2404'
Shale and Shells	2690'
Shale	2895'
Shale and Lime	3270'
Lime and Shale	3560'
Shale and Lime	3646'
Lime and Shale	3863'
Lime	4110'
Lime, Shale and Sand	4155'
Rotary Total Depth (D & A)	4155'


RECEIVED
 STATE CORPORATION COMMISSION
 NOV 8 1968
 CONSERVATION DIVISION
 Wichita, Kansas
 11-08-1968

We certify the above log is true and correct to the best of our knowledge and belief.

RAINS & WILLIAMSON OIL CO., INC.

Wilson Rains

 Wilson Rains



Subscribed and sworn to before me, a Notary Public within and for the State of Kansas, County of Sedgwick, this 6th day of November, 1968.

Sherry Gish

 Sherry Gish Notary Public

My Commission Expires:
 June 30, 1971