

STATE OF KANSAS
STATE CORPORATION COMMISSION
200 Colorado Derby Building
Wichita, Kansas 67202

WELL PLUGGING RECORD
K.A.R.-82-3-117

API NUMBER 15-179-20806-00-00

LEASE NAME 16-8 PRATT "C"

WELL NUMBER _____

SPOT LOCATION SW SE NE

SEC. 16 TWP. 9S RGE 28W (E) or (W)

COUNTY SHERIDAN

Date Well Completed 5-27-85

Plugging Commenced 4:00 A.M. 5-27-85

Plugging Completed 6:00 A.M. 5-27-85

TYPE OR PRINT
NOTICE: Fill out completely
and return to Cons. Div.
office within 30 days.

LEASE OPERATOR SETCO

ADDRESS DOME TOWER, SUITE 410 1625 BROADWAY
DENVER, COLORADO 80202

PHONE # () _____ OPERATORS LICENSE NO. _____

Character of Well D&A
(Oil, Gas, D&A, SWD, Input, Water Supply Well)

Did you notify the KCC/KDHE Joint District Office prior to plugging this well? YES

Which KCC/KDHE Joint Office did you notify? GILBERT BALTHIZER, HAYS, KANSAS

Is ACO-1 filed? _____ If not, is well log attached? LOG IS ATTACHED

Producing formation _____ Depth to top _____ bottom _____ T.D. _____

Show depth and thickness of all water, oil and gas formations.

OIL, GAS OR WATER RECORDS _____ CASING RECORD _____

Formation	Content	From	To	Size	Put in	Pulled out
	8 5/8	0	330	23 wt.	new 8 Its	

Describe in detail the manner in which the well was plugged, indicating where the mud fluid was placed and the method or methods used in introducing it into the hole. If cement or other plugs were used state, the character of same and depth placed, from feet to feet each set.

Well was plugged as follows: 195 sks. 50-50 poz. 6% gel. 3% cc.
25 sks. at 2420', 100 sks at 1480', 40 sks at 340', 40' and solid bridge
10 sks. mousehole, 10 sks. rathole.

(If additional description is necessary, use BACK of this form.)

RECEIVED
MAY 30 1985
05-30-1985
STATE CORPORATION COMMISSION
CONSERVATION DIVISION
Wichita, Kansas

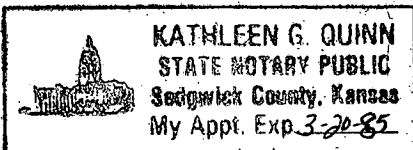
Name of Plugging Contractor HALLIBURTON CEMENTING License _____
Address _____

STATE OF KANSAS COUNTY OF SEDGWICK, ss.

SETCO (employee of operator) or
(operator) of above-described well, being first duly sworn on oath, says: That
I have knowledge of the facts, statements, and matters herein contained and
the log of the above-described well as filed that the same are true and
correct, so help me God.

(Signature) Wayne L. Kirkman
PRESIDENT

(Address) BOX 18611, WICHITA, KS. 67218




SUBSCRIBED AND SWORN TO before me this 29th day of MAY, 19 85

Kathleen G. Quinn
KATHLEEN G. QUINN Notary Public

My Commission expires: MARCH 20, 1987

ALDEBARAN



DRILLING CO. INC.

453 SOUTH WEBB ROAD
P.O. BOX 18611
WICHITA, KANSAS 67207
(316) 685-5372

15-179-20806-00-00

W E L L L O G

WELL NAME: 16-8 PRATT "C"

WELL LOCATION: SW SE NE,

SEC. 16-9S-28W, SHERIDAN COUNTY

COMMENCED: 5-17-85

COMPLETED: 5-27-85

OPERATOR: SETCO

CONTRACTOR: ALDEBARAN DRILLING CO., INC.

CASING RECORD: 8 Jts. 8 5/8"

23 wt. new set at 330', 210 sks.
common 3% cc. 2% gel.

FORMATION:

FROM:

TO:

Rock Sand
Shale
Lime-Shale

0
1132'
1782'

1132'
1782'
4550'


RECEIVED
STATE CORPORATION COMMISSION

MAY 30 1985
05-30-1985
CONSERVATION DIVISION
Wichita, Kansas

STATE OF KANSAS)
COUNTY OF SEDGWICK) SS: _____


I CERTIFY THAT THIS IS A TRUE AND CORRECT COPY OF THE DRILLER'S LOG ON THE WELL DRILLED
SW SE NE, SEC. 16-9S-28W, SHERIDAN COUNTY, KANSAS TO THE BEST OF MY
KNOWLEDGE AND BELIEF.

ALDEBARAN DRILLING CO., INC.


WAYNE L. KIRKMAN
PRESIDENT

SUBSCRIBED AND SWORN TO BEFORE ME THIS 29TH DAY OF MAY, 1985

MY APPOINTMENT EXPIRES: MARCH 20, 1987
KATHLEEN G. QUINN
STATE NOTARY PUBLIC
Sedgwick County, Kansas
My Appt. Exp. 3-20-87


KATHLEEN G. QUINN
NOTARY PUBLIC