


15-179-20375-00-00

WELL PLUGGING RECORD

Give All Information Completely
Make Required Affidavit
Mail or Deliver Report to:
Conservation Division
State Corporation Commission
212 North Market, Insurance Bldg.
Wichita, Kansas

Sheridan County, Sec. 4 Twp. 9S Rge. 29W (E) (W)

Location as "NE/CNW/SW" or footage from lines NE NE NE
Lease Owner JOHN O. FARMER, INC.
Lease Name REITCHECK Well No. 1
Office Address Box 352, Russell, Kansas 67665
Character of Well (completed as Oil, Gas or Dry Hole) Dry Hole
Date well completed April 22 1974
Application for plugging filed April 22 1974
Application for plugging approved April 22 1974
Plugging commenced April 22 1974
Plugging completed April 22 1974
Reason for abandonment of well or producing formation _____



Locate well correctly on above Section Plat

If a producing well is abandoned, date of last production _____ 19____
Was permission obtained from the Conservation Division or its agents before plugging was commenced? Yes

Name of Conservation Agent who supervised plugging of this well W. L. Nichols
Producing formation _____ Depth to top _____ Bottom _____ Total Depth of Well 4200 Feet
Show depth and thickness of all water, oil and gas formations.

OIL, GAS OR WATER RECORDS

CASING RECORD

FORMATION	CONTENT	FROM	TO	SIZE	PUT IN	PULLED OUT

Describe in detail the manner in which the well was plugged, indicating where the mud fluid was placed and the method or methods used in introducing it into the hole. If cement or other plugs were used, state the character of same and depth placed, from _____ feet to _____ feet for each plug set.

Plug # 1 1400' w/ 110 cu ft. cement
Plug # 2 275' w/ 30 cu ft. cement
Plug # 3 40' w/ 10 cu ft. cement
Completed: @ 4:15 a.m. 4/24/74
W. L. Nichols, State Plugger

RECEIVED
STATE CORPORATION COMMISSION
MAY 3 - 1974
05-03-1974
CONSERVATION DIVISION
Wichita, Kansas

(If additional description is necessary, use BACK of this sheet)
Name of Plugging Contractor John O. Farmer, Inc.
Address P.O. Box 352, Russell, Kansas 67665


STATE OF KANSAS, COUNTY OF RUSSELL, ss.
JOHN O. FARMER (employee of owner) or (owner or operator) of the above-described well, being first duly sworn on oath, says: That I have knowledge of the facts, statements, and matters herein contained and the log of the above-described well as filed and that the same are true and correct. So help me God.

(Signature) John O. Farmer
President
Box 352, Russell, Kansas 67665
(Address)

SUBSCRIBED AND SWORN to before me this 2nd day of May, 1974

My commission expires February 15, 1975

Helen Carlson
Helen Carlson Notary Public.



15-179-20375-00-00

DRILLERS LOG

REITCHECK # 1

CASING RECORD:	OPERATOR:	JOHN O. FARMER, INC.	DESCRIPTION:
253' of 8-5/8" Cemented with 165 sx	CONTRACTOR:	JOHN O. FARMER, INC.	NE NE NE Sec. 4-9S-29W Sheridan Co., Ks.
	COMMENCED:	April 15, 1974	
TOTAL DEPTH: 4200'	COMPLETED:	April 25, 1974	ELEVATION: 1842' K.B.

<u>FORMATION</u>	<u>FROM</u>	<u>TO</u>	<u>REMARKS</u>
Shale	253	1020	
Shale & sand	1020	1480	
Shale & shells	1480	2155	
Shale & sand	2155	2270	
Shale	2270	2450	
Shale & shells	2450	2462	
Anhydrite	2462	2497	
Shale & shells	2497	2615	
Shale	2615	3390	
Shale & lime	3390	3710	
Lime & shale	3710	3890	
Lime	3890	4110	
Lime & shale	4110	4200	
Total Depth	4200		


RECEIVED
STATE CORPORATION COMMISSION
MAY 3 - 1974
05-03-1974
CONSERVATION DIVISION
Wichita, Kansas

I certify that this is a true and correct copy of the above log to the best of my knowledge.

JOHN O. FARMER, INC.

BY John O. Farmer
John O. Farmer

Subscribed and sworn to before me this 2nd day of May, 1974



Helen Carlson
Helen Carlson