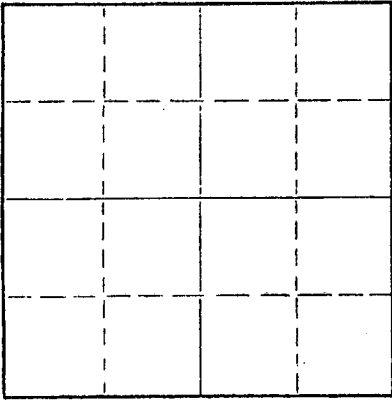


WELL PLUGGING RECORD

Give All Information Completely
Make Required Affidavit
Mail or Deliver Report to:
Conservation Division
State Corporation Commission
212 No. Market
Wichita, Kansas

NORTH



Locate well correctly on above
Section Plat

Sheridan County, Sec. 8 Twp. 9S Rge. 20 (E) W (W)
Location as "NE/CNW/SW" or footage from lines 440' WEL & 440' NSL of SE/4
Lease Owner Rock Island Oil & Refining Company, Inc.
Lease Name Johnson "B" Well No. 1
Office Address 321 West Douglas, Wichita, Kansas 67202
Character of Well (completed as Oil, Gas or Dry Hole) D & A
Date well completed June 8 19 68
Application for plugging filed June 8 19 68
Application for plugging approved June 8 19 68
Plugging commenced June 8 19 68
Plugging completed June 8 19 68
Reason for abandonment of well or producing formation D & A

If a producing well is abandoned, date of last production 19
Was permission obtained from the Conservation Division or its agents before plugging was commenced? Yes

Name of Conservation Agent who supervised plugging of this well _____
Producing formation _____ Depth to top _____ Bottom _____ Total Depth of Well 4195 Feet
Show depth and thickness of all water, oil and gas formations.

OIL, GAS OR WATER RECORDS

CASING RECORD

FORMATION	CONTENT	FROM	TO	SIZE	PUT IN	PULLED OUT
				8 5/8"	250'	-0-

Describe in detail the manner in which the well was plugged, indicating where the mud fluid was placed and the method or methods used in introducing it into the hole. If cement or other plugs were used, state the character of same and depth placed, from _____ feet to _____ feet for each plug set.

Set plug @ 1525' w/100
sx cement. set plug @
275' w/20 sx cem. set
plug @ 40' w/10 sx cem
5 sx in rat hole.

RECEIVED
STATE CORPORATION COMMISSION
JUN 17 1968
CONSERVATION DIVISION
Wichita, Kansas
06-17-1968

(If additional description is necessary, use BACK of this sheet)


Name of Plugging Contractor Red Tiger Drilling Company
Address 1720 Wichita Plaza - Wichita, Kansas 67202

STATE OF KANSAS, COUNTY OF SEDGWICK, ss.
Harold R. Martin (employee of owner) or (owner or operator) of the above-described well, being first duly sworn on oath, says: That I have knowledge of the facts, statements, and matters herein contained and the log of the above-described well as filed and that the same are true and correct. So help me God.

(Signature) Harold R. Martin

1720 Wichita Plaza - Wichita, Kansas
(Address)

SUBSCRIBED AND SWORN TO before me this 10th day of June, 19 68



Betty M. Gmaloney
Notary Public.

15-179-20107-00-00

DRILLERS LOG

No. 1 Johnson "B"

CASING RECORD:	COMPANY:	Rock Island Oil & Refining Company, Inc.	DESCRIPTION:
8 5/8" @ 250'	CONTRACTOR:	Red Tiger Drilling Company	440' WEL &
w/200 sx cement	COMMENCED:	May 27, 1968	440' NSL of
TOTAL DEPTH: 4195	COMPLETED:	June 8, 1968	SE/4
			8-9S-29W
			Sheridan Co.,
			Kansas

ELEVATION:

<u>FORMATION</u>	<u>FROM</u>	<u>TO</u>	<u>REMARKS</u>
Clay shale	0	100	
Sand	100	187	
Shale	187	1500	
Shale, shells, sand	1500	1965	
Shale, shells, red bed	1965	2458	
Anhydrite	2458	2492	
Shale & Shells	2492	2570	
Shale w/Lime	2570	3340	
Lime	3340	3403	
Lime w/Shale	3403	3480	
Lime	3480	4195	

RECEIVED
STATE CORPORATION COMMISSION
JUN 17 1968
CONSERVATION DIVISION
Wichita, Kansas
06-17-1968


I certify that this is a true and correct copy of the above log to the best of my knowledge.

RED TIGER DRILLING COMPANY

Harold R. Martin
Harold R. Martin

Subscribed and sworn to before me this 10th day of June, 1968.

Betty M. Maloney
Notary Public



My Commission Expires:
3-22-71