

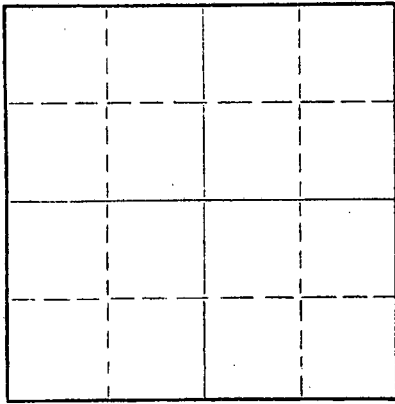
STATE OF KANSAS
STATE CORPORATION COMMISSION

Give All Information Completely
Make Required Affidavit
Mail or Deliver Report to:
Conservation Division
State Corporation Commission
211 No. Broadway
Wichita, Kansas

15-179-00083-00-00

WELL PLUGGING RECORD

NORTH



Locate well correctly on above
Section Plat

Sheridan County. Sec. 10 Twp. 9S Rge. 29 (E) (W) **x**
Location as "NE/CNW/SW" or footage from lines SW SW SW
Lease Owner Empire Drilling Company
Lease Name David ^{KCC} Patmon B Well No. 1
Office Address 650 Fourth National Bank Building, Wichita, Kansas
Character of Well (completed as Oil, Gas or Dry Hole) Dry Hole
Date well completed February 17, 1960 19
Application for plugging filed February 17, 1960 19
Application for plugging approved February 17, 1960 19
Plugging commenced February 17, 1960 19
Plugging completed February 17, 1960 19
Reason for abandonment of well or producing formation Dry Hole

If a producing well is abandoned, date of last production _____ 19____
Was permission obtained from the Conservation Division or its agents before plugging was commenced? Yes

Name of Conservation Agent who supervised plugging of this well A. D. Fabricius
Producing formation _____ Depth to top _____ Bottom _____ Total Depth of Well 4135 Feet
Show depth and thickness of all water, oil and gas formations.

OIL, GAS OR WATER RECORDS

CASING RECORD

| FORMATION | CONTENT | FROM | TO | SIZE | PUT IN | PULLED OUT |
|-----------|---------|------|-----|--------|--------|------------|
| | Surface | 0 | 194 | 8 5/8" | 181' | |
| | | | | | | |
| | | | | | | |
| | | | | | | |
| | | | | | | |
| | | | | | | |
| | | | | | | |
| | | | | | | |
| | | | | | | |
| | | | | | | |

Describe in detail the manner in which the well was plugged, indicating where the mud fluid was placed and the method or methods used in introducing it into the hole. If cement or other plugs were used, state the character of same and depth placed, from _____ feet to _____ feet for each plug set.

Plug set at 400' with 20 sacks cement
Plug set at 180' with 20 sacks cement
Plug set at 40' with 10 sacks cement


RECEIVED
STATE CORPORATION COMMISSION
FEB 26 1960
02-26-1960
DIVISION

(If additional description is necessary, use BACK of this sheet)
Name of Plugging Contractor Empire Drilling Company
Address 650 Fourth National Bank Building, Wichita, Kansas

STATE OF KANSAS, COUNTY OF SEDGWICK, ss.
Dan J. Kornfeld (owner or operator) of the above-described well, being first duly sworn on oath, says: That I have knowledge of the facts, statements, and matters herein contained and the log of the above-described well as filed and that the same are true and correct. So help me God.

(Signature) [Signature]
650-4th National Bank Bldg., Wichita, Kansas
(Address)

SUBSCRIBED AND SWORN to before me this 25th day of February, 19 60
Lucille H. Harr
Notary Public.



15-179-00083-00-00

LOG

02-26-1960

COMPANY: Empire Drilling Company

CONTRACTOR: Empire Drilling Company

FARM: ^{David} Patmon B # 1

LOCATION: SW SW SW of Section 10-9S-29W, Sheridan County, Kansas

COMMENCED: February 8, 1960

ELEVATION: 2809 KB

COMPLETED: February 17, 1960

POTENTIAL: D & A

| | | | |
|------|----|------|--------------------|
| 0 | to | 194 | Surface |
| 194 | to | 1070 | Shale-Shells |
| 1070 | to | 1650 | Shale |
| 1650 | to | 2427 | Shale-Shells |
| 2427 | to | 2462 | Anhydrite |
| 2462 | to | 2958 | Shale-Shells |
| 2958 | to | 3060 | Shale-Lime |
| 3060 | to | 3190 | Shale-Shells |
| 3190 | to | 3330 | Shale-Lime |
| 3330 | to | 3375 | Lime |
| 3375 | to | 3485 | Shale-Lime |
| 3485 | to | 3640 | Lime-Shale |
| 3640 | to | 3740 | Shale-Lime |
| 3740 | to | 3907 | Lime-Shale |
| 3907 | to | 4135 | Lime |
| 4135 | Ro | | Rotary Total Depth |

SET: 181* 8 5/8" casing with 115 sacks cement

SAMPLE TOPS:

| | | |
|-----------|------|-------|
| Anhydrite | 2427 | + 382 |
| Heebner | 3887 | -1078 |
| Toronto | 3909 | -1100 |
| Lansing | 3925 | -1116 |


CERTIFICATION

I, Dan J. Kornfeld, do hereby certify that the above and foregoing is a true and correct copy of the log on the Patmon B # 1, SW SW SW of Section 10-9S-29W, Sheridan County, Kansas, as reflected by the files of Empire Drilling Company.

Dan J. Kornfeld
Dan J. Kornfeld

SUBSCRIBED AND SWORN to before me, a Notary Public within and for Sedgwick County, Kansas, this 25th day of February, 1960.

Lucille H. Harr
Lucille H. Harr



My commission expires October 21, 1962.