


WELL PLUGGING RECORD

Give All Information Completely  
Make Required Affidavit  
Mail or Deliver Report to:  
Conservation Division  
State Corporation Commission  
211 No. Broadway  
Wichita, Kansas

NORTH



Locate well correctly on above  
Section Plat

Sheridan County. Sec. 12 Twp. 9 Rge. 29W (E) (W)  
Location as "NE/CNW/SW" or footage from lines 460NL 440 EL NE/4  
Lease Owner Chief Drilling Co., Inc.  
Lease Name Patmon Well No. #1  
Office Address Suite 905 Century Plaza, Wichita, Kansas  
Character of Well (completed as Oil, Gas or Dry Hole) Dry hole  
Date well completed 8-31-69 19  
Application for plugging filed 8-31-69 19  
Application for plugging approved 8-31-69 19  
Plugging commenced 8-31-69 19  
Plugging completed 8-31-69 19  
Reason for abandonment of well or producing formation Dry hole

If a producing well is abandoned, date of last production 19  
Was permission obtained from the Conservation Division or its agents before plugging was commenced? Yes

Name of Conservation Agent who supervised plugging of this well Leo Massey  
Producing formation \_\_\_\_\_ Depth to top \_\_\_\_\_ Bottom \_\_\_\_\_ Total Depth of Well 4040 Feet  
Show depth and thickness of all water, oil and gas formations.

OIL, GAS OR WATER RECORDS

CASING RECORD

FORMATION	CONTENT	FROM	TO	SIZE	PUT IN	PULLED OUT
		0	209'	8 5/8"		

Describe in detail the manner in which the well was plugged, indicating where the mud fluid was placed and the method or methods used in introducing it into the hole. If cement or other plugs were used, state the character of same and depth placed, from \_\_\_\_\_ feet to \_\_\_\_\_ feet for each plug set.

Plugged through drill pipe @ 1480' w/100 sacks cement  
Plugged through drill pipe @ 210' w/20 sacks cement  
Plugged through drill pipe @ 40' w/10 sacks cement

RECEIVED  
STATE CORPORATION COMMISSION  
SEP 3 1969  
CONSERVATION DIVISION  
Wichita, Kansas  
09-03-1969

(If additional description is necessary, use BACK of this sheet)

Name of Plugging Contractor Chief Drilling Co., Inc.  
Address Suite 905 Century Plaza, Wichita, Kansas 67202


STATE OF KANSAS, COUNTY OF SEDGWICK, ss.  
Thomas G. Wesselowski (employee of owner) or (owner/operator) of the above-described well, being first duly sworn on oath, says: That I have knowledge of the facts, statements, and matters herein contained and the log of the above-described well as filed and that the same are true and correct. So help me God.

(Signature) Thomas G. Wesselowski  
Suite 905 Century Plaza, Wichita, Kansas  
(Address)

Subscribed and sworn to before me this 2nd day of September, 1969

Betty Brandt  
Betty Brandt Notary Public.

My commission expires May 9, 1971



15-179-20227-00-00

WELL LOG

Chief Drilling Co., Inc.  
905 Century Plaza  
Wichita, Kansas 67202

#1. PATMON  
460' NL 440 EL NE/4  
Sec. 12-9-29W, Sheridan Co.

Contractor: Chief Drilling Co., Inc.

Commenced: 8-25-69  
Completed: 8-31-69

Casing Record: Set 200' @ 209' w/175 sacks  
common cement.

<u>FORMATION</u>	<u>FROM</u>	<u>TO</u>	<u>ELEVATION</u>
Surface clay & sand	0	75	2704 Gr.
Shale & sand	75	209	2706 D.F.
Shale & sand	209	1598	2709 K.B.

Shale shells & sand	1598	1935
Red bed & shale	1935	2000
Sand	2000	2112
Red bed & shale	2112	2162
Sand & shale	2162	2321
Anhydrite	2321	2356
Shale to shells	2356	2840
Shale & lime	2840	4040
RTD	4040	

FORMATION TOPS

Anhydrite	2321 + 388
Elmont	3484 - 775
Howard	3517 - 808
Topeka	3569 - 860
Heebner	3782 - 1073
Toronto	3803 - 1094
Lansing	3816 - 1107
RTD	4040 - 1331

STATE OF KANSAS, COUNTY OF BARTON) ss:


I hereby certify that the above is a true and correct copy of the Driller's Log of the well drilled in the NE/4 of Section 12-9-29W, Sheridan County, Kansas, to the best of my knowledge and belief.

CHIEF DRILLING CO., INC.

*Tom Wesselowski*  
Tom Wesselowski, Geologist

Subscribed and sworn to before me this 2nd day of September, 1969.

*Betty Brandt*  
Betty Brandt, Notary Public



RECEIVED  
STATE CORPORATION COMMISSION  
SEP 3 1969  
CONSERVATION DIVISION  
Wichita, Kansas

09-03-1969