

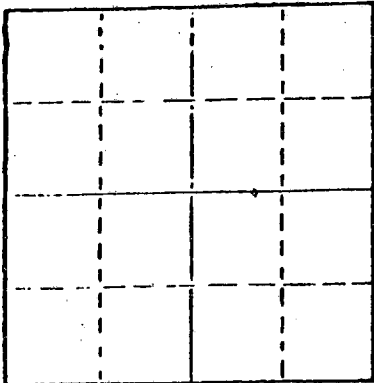
STATE OF KANSAS  
STATE CORPORATION COMMISSION

WELL PLUGGING RECORD

Give All Information Completely  
Make Required Affidavit  
Mail or Deliver Report to  
Conservation Division  
State Corporation Comm.  
245 North Water  
Wichita, KS 67202

Sheridan County. Sec. 16 Twp. 9S Rge. 29 E/W  
Location as "NE/CNW 1/4 SW 1/4" or footage from lines  
C NE SW

Lease Owner Don E. Pratt  
Lease Name PRATT "E" Well No. 1-16-2A  
Office Address Box 370, Hays, KS 67601  
Character of Well (Completed as Oil, Gas or Dry Hole)



Locate well correctly on above  
Section Plat

Dry Hole  
Date Well completed August 28 1978  
Application for plugging filed August 28 1978  
Application for plugging approved August 28 1978  
Plugging commenced August 28 1978  
Plugging completed August 28 1978  
Reason for abandonment of well or producing formation

D&A  
If a producing well is abandoned, date of last production 19

Was permission obtained from the Conservation Division or its agents before plugging was commenced? yes

Name of Conservation Agent who supervised plugging of this well Gilbert Balthazor  
Producing formation \_\_\_\_\_ Depth to top \_\_\_\_\_ Bottom \_\_\_\_\_ Total Depth of Well 1185'  
Show depth and thickness of all water, oil and gas formations.

OIL, GAS OR WATER RECORDS

CASING RECORD

FORMATION	CONTENT	FROM	TO	SIZE	PUT IN	PULLED OUT
				8-5/8"	253'	-----

Describe in detail the manner in which the well was plugged, indicating where the mud fluid was placed and the method or methods used in introducing it into the hold. If cement or other plugs were used, state the character of same and depth placed, from \_\_\_\_\_ feet to \_\_\_\_\_ feet for each plug set.

- 1st plug @ 1400' w/ 70 sx, 50-50 posmix, 6% gel
- 2nd plug @ 240' w/20 sx, 50-50 posmix, 6% gel
- 3rd plug @ 40' w/10 sx, 50-50 posmix, 6% gel

RECEIVED  
STATE CORPORATION COMMISSION  
09-15-1978  
SEP 15 1978

(If additional description is necessary, use BACK of this sheet)

Name of Plugging Contractor Murfin Drilling Company CONSERVATION DIVISION  
Wichita, Kansas

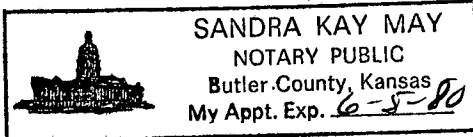
STATE OF KANSAS COUNTY OF SEDGWICK, ss.  
Wm. S. Shropshire of Murfin Drilling Company (employee of owner) or (owner or operator) of the above-described well, being first duly sworn on oath, says: That I have knowledge of the facts, statements, and matters herein contained and the log of the above-described well as filed and that the same are true and correct. So help me God.

(Signature) Wm. S. Shropshire  
Wm. S. Shropshire, Asst. Gen. Mgr.  
617 Union Center, (Address) KS 67202

SUBSCRIBED AND SWORN TO before me this 12th day of September, 1978

Sandra Kay May  
Sandra Kay May Notary Public.

My commission expires \_\_\_\_\_



WELL LOG

15-179-20518-00-00

COMPANY Don E. Pratt

SEC. 16 T. 9S R. 29W  
LOC. C NE SW

FARM PRATT "E"

NO. 1-16 <sup>KCC</sup> ZAP


RIG. NO. 16

TOTAL DEPTH 4185'

COMM. August 21, 1978

COMP. August 28, 1978

COUNTY Sheridan  
KANSAS



CONTRACTOR Murfin Drilling Company

CASING

20 10  
15 8 -5/8" @ 253' w/200 sx.  
12 6  
13 5

ELEVATION

PRODUCTION

FIGURES INDICATE BOTTOM OF FORMATIONS

41'	Clay & Rock
65'	Clay
150'	Sand
190'	Clay
254'	Blue Shale
2095'	Sand & Shale
2217'	"Cedar Hills" Shale
2426'	Sand & Shale
2461'	Anhydrite
2680'	Sand & Shale
3805'	Shale
3950'	Lime
3981'	Shale & Lime
4106'	Lime & Shale
4165'	Shale & Lime
4185'	Lime & Shale

RTD

RECEIVED  
STATE CORPORATION COMMISSION

SEP 15 1978  
09-15-1978  
CONSERVATION DIVISION  
Wichita, Kansas

State of KANSAS  
County of SEDGWICK } ss:


I, Wm. S. Shropshire of the Murfin Drilling Company

upon oath state that the above and foregoing is a true and correct copy of the log of the PRATT "E" #1 well.

Wm. S. Shropshire  
Wm. S. Shropshire, Asst. Gen. Mgr.

Subscribed and sworn to before me this 12th day of September 19 78

My Commission Expires:



Sandra Kay May  
NOTARY PUBLIC  
Sandra Kay May