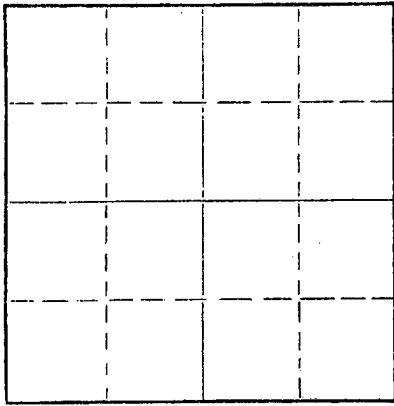


Give All Information Completely
Make Required Affidavit
Mail or Deliver Report to:
Conservation Division
State Corporation Commission
212 No. Market
Wichita, Kansas

WELL PLUGGING RECORD

NORTH



Locate well correctly on above Section Plat

Sheridan County, Sec. 17 Twp. 9S Rge. (E)29 (W)
Location as "NE/CNW&SW&" or footage from lines SW NE NW
Lease Owner Koch Exploration Co.
Lease Name Bange Well No. 1
Office Address P.O. Box 2256, Wichita, Kansas 67201
Character of Well (completed as Oil, Gas or Dry Hole) Dry Hole
Date well completed 9-3 1968
Application for plugging filed (letter 9-10-68) 9-3- 1968
Application for plugging approved 9-3 1968
Plugging commenced 9-3 1968
Plugging completed 9-3 1968
Reason for abandonment of well or producing formation

If a producing well is abandoned, date of last production 19
Was permission obtained from the Conservation Division or its agents before plugging was commenced? Yes

Name of Conservation Agent who supervised plugging of this well Bill Nichols
Producing formation _____ Depth to top _____ Bottom _____ Total Depth of Well 2550 Feet
Show depth and thickness of all water, oil and gas formations.

OIL, GAS OR WATER RECORDS

CASING RECORD

FORMATION	CONTENT	FROM	TO	SIZE	PUT IN	PULLED OUT
		0	263'	8-5/8	263'	None

Describe in detail the manner in which the well was plugged, indicating where the mud fluid was placed and the method or methods used in introducing it into the hole. If cement or other plugs were used, state the character of same and depth placed, from _____ feet to _____ feet for each plug set.

Filled hole with heavy mud to 1180 feet. Set first plug at 1180 feet with 120 sacks cement. Filled hole with heave mud to 275 feet. Set second plug at 275 feet with 20 sacks cement. Filled hole with heavy mud to 40 feet. Set third plug at 40 feet with 10 sacks cement. Plugged through drill pipe with pump truck. Job complete @ 6:15 A.M., September 3, 1968

RECEIVED
STATE CORPORATION COMMISSION
SEP 12 1968
CONSERVATION DIVISION
Wichita, Kansas
09-12-1968


(If additional description is necessary, use BACK of this sheet)

Name of Plugging Contractor Gabbert-Jones, Inc.
Address 830 Sutton Place, Wichita, Kansas

STATE OF Kansas, COUNTY OF Sedgwick, ss.
E. E. HALL (employee of owner) or (owner or operator) of the above-described well, being first duly sworn on oath, says: That I have knowledge of the facts, statements, and matters herein contained and the log of the above-described well as filed and that the same are true and correct. So help me God.

(Signature) E. E. Hall

830 Sutton Place, Wichita, Kansas
(Address)



SUBSCRIBED AND SWORN TO before me this 10th day of September, 1968

Jean S. Taylor
Jean S. Taylor Notary Public.

GABBERT-JONES, INC.
WICHITA, KANSAS
DRILLERS' WELL LOG

RECEIVED
STATE CORPORATION COMMISSION
SEP 12 1968
CONSERVATION DIVISION
Wichita, Kansas

15-179-20131-00-00

09-12-1968

BANGE #1
SW NE NW Section 17-9S-29W
Sheridan County, Kansas

Commenced: August 31, 1968
Completed: September 3, 1968

OPERATOR: Koch Exploration Company

DEPTH		FORMATION	REMARKS
From	To		
0	165	Surface clay and sand	
165	263	Shale	Ran 7 joints 8-5/8" casing, set @ 263' w/200 sacks cement.
263	625	Shale, shells and pyrite	
625	1340	Shale and sand	
1340	1620	Shale, shells and sand	
1620	1700	Shale	
1700	1867	Sand	
1867	2170	Shale	
2170	2290	Sand and shale	
2290	2325	Shale and red bed	
2325	2487	Red bed, shale and sand	
2487	2522	Anhydrite	
2522	2550	Shale	
2550	TD		Dry and abandoned.

I, E. E. HALL, certify this is a correct copy of the Driller's Log for the well drilled in the SW NE NW Section 17-9S-29W, Sheridan County, Kansas to the best of my knowledge and belief.


E. E. Hall

E. E. HALL

STATE OF KANSAS)
) SS
COUNTY OF SEDGWICK)

Before me, the undersigned, a Notary Public within and for said County and State, on this 5th day of September, 1968, personally appeared E. E. HALL, to me personally known to be the identical person who executed the within and foregoing instrument and acknowledged to me that he executed the same as his free and voluntary act and deed for the uses and purposes therein set forth.

IN WITNESS WHEREOF, I have hereunto set my hand and official seal the day and year last above written.



Jean S. Taylor

Jean S. Taylor