

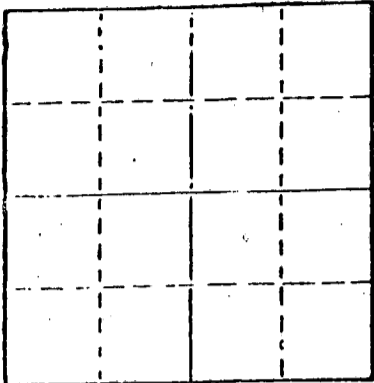
15-179-20492-00-00

STATE OF KANSAS
STATE CORPORATION COMMISSION

WELL PLUGGING RECORD

Give All Information Completely
Make Required Affidavit
Mail or Deliver Report to
Conservation Division
State Corporation Comm.
245 North Water
Wichita, KS 67202

Sheridan County. Sec. 21 Twp. 9 Rge. 29 E/W
Location as "NE/CNW $\frac{1}{4}$ SW $\frac{1}{4}$ " or footage from lines _____
N C SE SW
Lease Owner Don E. Pratt
Lease Name Pratt C#1 Well No. 1-21 ^{KCS} 241
Office Address Hays, Kansas 67601
Character of Well (Completed as Oil, Gas or Dry Hole) _____



Locate well correctly on above
Section Plot

Date Well completed _____ 19____
Application for plugging filed _____ 19____
Application for plugging approved _____ 19____
Plugging commenced 3/10/79 _____ 19____
Plugging completed 4/20/79 _____ 19____
Reason for abandonment of well or producing formation
depleted.

If a producing well is abandoned, date of last production _____ 19____

Was permission obtained from the Conservation Division or
its agents before plugging was commenced? _____ yes _____

Name of Conservation Agent who supervised plugging of this well Balthazor
Producing formation _____ Depth to top _____ Bottom _____ Total Depth of Well 4260
Show depth and thickness of all water, oil and gas formations.

OIL, GAS OR WATER RECORDS

CASING RECORD

FORMATION	CONTENT	FROM	TO	SIZE	PUT IN	PULLED OUT
				8-5/8	252	none
				1 1/2"	4259	2209'

Describe in detail the manner in which the well was plugged, indicating where the mud fluid
was placed and the method or methods used in introducing it into the hold. If cement or other
plugs were used, state the character of same and depth placed, from _____ feet to
_____ feet for each plug set.

~~Pushed plug to 3500' and ran 3 sacks cement. Shot pipe at 2963', 2596', 2450', 2450', 2213',
pulled 56 joints. Pumped 2 sacks hulls, 70 sacks cement, 13 sacks gel, 1 sack hulls and 60 sacks
cement.~~

PLUGGING COMPLETE.

RECEIVED
STATE CORPORATION COMMISSION

(If additional description is necessary, use BACK of this sheet)

Name of Plugging Contractor KEILSO CASING PULLING
CHASE, KANSAS

APR 23 1979
04-25-1979
CONSERVATION DIVISION
Wichita, Kansas

STATE OF KANSAS COUNTY OF RICE, ss.
R. DARRELL KEILSO (employee of owner) or (owner or operator)
of the above-described well, being first duly sworn on oath, says: That I have knowledge of
the facts, statements, and matters herein contained and the log of the above-described well
as filed and that the same are true and correct. So help me God.

(Signature)

R. Darrell Keilso
CHASE, KANSAS

(Address)

SUBSCRIBED AND SWORN TO before me this 23rd day of April, 19 79

Margaret Melcher
Notary Public.

My commission expires _____

MARGARET MELCHER
Statewide
My Appt. Exp. Feb. 15, 1983

WELL LOG

15-179-20492-00-00

COMPANY Don E. Pratt

SEC. 21 T. 9S R. 29W

FARM Pratt "C"

NO. 1-21 ^{KCC} _{ZAP}

LOC. C SE SW

RIG. NO. Murfin Drilling Company #16


TOTAL DEPTH 4260'

COUNTY Sheridan KANSAS

COMM. 12-5-77

COMP. 12-14-77

CONTRACTOR Murfin Drilling Company



CASING

20 10
 15 8 -5/8" @ 252' w/200 sx.
 12 6
 13 5
 4 1/2" @ 4259' w/200 sx.

ELEVATION

PRODUCTION

FIGURES INDICATE BOTTOM OF FORMATIONS

80' Clay
 195' Clay
 215' Clay
 400' Shale
 1960' Shale & Sand
 2494' Shale
 2527' Anhydrite
 3940' Shale
 4190' Shale & Lime
 4260' Lime - RTD

RECEIVED
 STATE CORPORATION COMMISSION
 OCT 16 1978
 10-16-1978
 CONSERVATION DIVISION
 Wichita, Kansas

State of KANSAS
 County of SEDGWICK } ss:


I, Wm. S. Shropshire of the Murfin Drilling Company Company

upon oath state that the above and foregoing is a true and correct copy of the log of the Pratt "C" #1 well.

Wm. S. Shropshire
 Wm. S. Shropshire

Subscribed and sworn to before me this 22nd day of December 19 77

My Commission Expires:

 SANDRA KAY MAY
 NOTARY PUBLIC
 Butler County, Kansas
 My Appt Exp. 6-5-80

Sandra Kay May
 NOTARY PUBLIC
 Sandra Kay May