

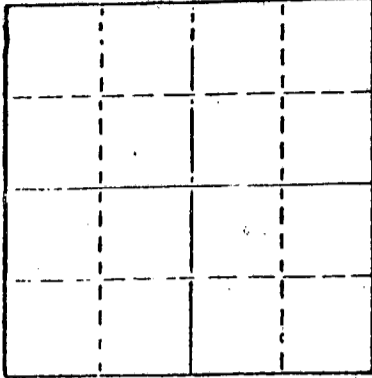
15-179-20497-00-00

STATE OF KANSAS
STATE CORPORATION COMMISSION

WELL PLUGGING RECORD

Give All Information Completely
Make Required Affidavit
Mail or Deliver Report to
Conservation Division
State Corporation Comm.
245 North Water
Wichita, KS 67202

Sheridan County, Sec. 26 Twp. 9 Rge. 29 E/W
Location as "NE/CNW $\frac{1}{4}$ SW $\frac{1}{4}$ " or footage from lines _____
C NW NW
Lease Owner Don E. Pratt
Lease Name Evangeline Pratt #1 Well No. _____
Office Address Hays, Kansas 67601
Character of Well (Completed as Oil, Gas or Dry Hole) _____



Locate well correctly on above
Section Plat

Date Well completed _____ 19____
Application for plugging filed _____ 19____
Application for plugging approved _____ 19____
Plugging commenced 2/23/79 _____ 19____
Plugging completed 4/20/79 _____ 19____
Reason for abandonment of well or producing formation _____
depeltd.
If a producing well is abandoned, date of last production _____ 19____

Was permission obtained from the Conservation Division or its agents before plugging was commenced? yes

Name of Conservation Agent who supervised plugging of this well Balthazor
Producing formation _____ Depth to top _____ Bottom _____ Total Depth of Well 4255
Show depth and thickness of all water, oil and gas formations.

OIL, GAS OR WATER RECORDS

CASING RECORD

FORMATION	CONTENT	FROM	TO	SIZE	PUT IN	PULLED OUT
				8-5/8	248	none
				5 1/2"	4254	1976'

Describe in detail the manner in which the well was plugged, indicating where the mud fluid was placed and the method or methods used in introducing it into the hold. If cement or other plugs were used, state the character of same and depth placed, from _____ feet to _____ feet for each plug set.

Shot pipe at 2992', 2789', 2689', 2496', 2298', 2208', 1980', pulled 49 joints. Dumped 2 sacks hulls, 70 sacks cement, 13 sacks gel, 1 sack hulls and 60 sacks cement.

PLUGGING COMPLETE.

RECEIVED
STATE CORPORATION COMMISSION
04-25-1979
APR 25 1979

(If additional description is necessary, use BACK of this sheet)

Name of Plugging Contractor KELSO CASING PULLING
CHASE, KANSAS

CONSERVATION DIVISION
Wichita, Kansas

STATE OF KANSAS COUNTY OF RICE, ss.
R. DARRELL KELSO (employee of owner) or (owner or operator)
of the above-described well, being first duly sworn on oath, says: That I have knowledge of the facts, statements, and matters herein contained and the log of the above-described well as filed and that the same are true and correct. So help me God.

(Signature) R. Darrell Kelso
CHASE, KANSAS

(Address) _____, 19 79

SUBSCRIBED AND SWORN TO before me this 23rd day of April, 19 79

Margaret Melcher
Notary Public.

My commission expires _____



WELL LOG

15-179-20497-00-00

COMPANY Don E. Pratt

SEC. 26 T. 9S R. 29W
LOC. C NW NW

FARM Evangeline Pratt NO. 1


RIG. NO. 16

TOTAL DEPTH 4255'

COMM. 12-21-77

COMP. 1-4-78

COUNTY Sheridan
KANSAS



CONTRACTOR Murfin Drilling Company

CASING

20	10
15	8-5/8" @ 248' w/200 sx
12	6
13	5 1/2" @ 4254' w/200 sx.

ELEVATION

PRODUCTION

FIGURES INDICATE BOTTOM OF FORMATIONS

75'	Surface soil
215'	Clay
249'	Shale
1415'	Sand & Shale
2135'	Shale
2256'	D. Sand
2470'	Shale
2508'	Anhydrite
2635'	Sand & Shale
2895'	Shale
3050'	Shale & Lime
3785'	Shale
3960'	Shale & Lime
4255'	Lime & Shale RTD

RECEIVED
STATE CORPORATION COMMISSION

OCT 16 1978
10-16-1978
CONSERVATION DIVISION
Wichita, Kansas

State of KANSAS
County of SEDGWICK } ss:

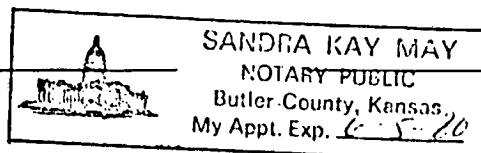
I, Wm. S. Shropshire of the Murfin Drilling Company Company

upon oath state that the above and foregoing is a true and correct copy of the log of the Evangeline Pratt #1 well.

Wm. S. Shropshire
Wm. S. Shropshire

Subscribed and sworn to before me this 19th day of January 1978

My Commission Expires: _____



Sandra Kay May
NOTARY PUBLIC
Sandra Kay May