


STATE OF KANSAS  
STATE CORPORATION COMMISSION

Give All Information Completely  
Make Required Affidavit  
Mail or Deliver Report to  
Conservation Division  
State Corporation Commission  
245 North Water  
Wichita, KS 67202

15-179-20422-00-00

FORM CP-4

WELL PLUGGING RECORD



Locate well correctly on above Section Plat

Sheridan County, Sec. 27 Twp. 9s Rge. 08E 29 (W)  
Location as "NE/CN\W\SW\SE" or footage from lines App. NE NE SE  
Lease Owner Don Pratt  
Lease Name MANHART Well No. 1  
Office Address Drawer 370, Hays, Ks  
Character of Well (completed as Oil, Gas or Dry Hole) Dry Hole  
Date well completed 5/12 19 76  
Application for plugging filed 5/12 19 76  
Application for plugging approved 5/12 19 76  
Plugging commenced 5/12 19 76  
Plugging completed 5/12 19 76  
Reason for abandonment of well or producing formation Dry Hole  
If a producing well is abandoned, date of last production 19  
Was permission obtained from the Conservation Division or its agents before plugging was commenced? Yes

Name of Conservation Agent who supervised plugging of this well Gilbert Balthazor  
Producing formation \_\_\_\_\_ Depth to top \_\_\_\_\_ Bottom \_\_\_\_\_ Total Depth of Well 4260 feet  
Show depth and thickness of all water, oil and gas formations.

OIL, GAS OR WATER RECORDS

CASING RECORD

FORMATION	CONTENT	FROM	TO	SIZE	PUT IN	PULLED OUT
				8 5/8"	257'	None

Describe in detail the manner in which the well was plugged, indicating where the mud fluid was placed and the method or methods used in introducing it into the hole. If cement or other plugs were used, state the character of same and depth placed, from \_\_\_\_\_ feet to \_\_\_\_\_ feet for each plug set.

1st plug @ 1350' w/70 sx  
2nd plug @ 250' w/20 sx  
3rd plug @ 40' w/10 sx

RECEIVED  
STATE CORPORATION COMMISSION

MAY 21 1976  
05-21-1976  
CONSERVATION DIVISION  
Wichita, Kansas

Name of Plugging Contractor Allied Cementing  
Address Box 31, Russell, Ks

STATE OF Kansas COUNTY OF Sedgwick ss.


Wm. S. Shropshire (employee of owner) ~~or former or present~~ of the above-described well, being first duly sworn on oath, says: That I have knowledge of the facts, statements, and matters herein contained and the log of the above-described well as filed and that the same are true and correct. So help me God.

(Signature) Wm. S. Shropshire  
617 Union Center, Wichita, Ks  
(Address)

Subscribed and Sworn to before me this 20th day of May 19 76

JOLENE S. FRISBIE, STATE NOTARY PUBLIC  
My Commission expires March 13, 1979

Jolene S. Frisbie  
Notary Public.



WELL LOG

15-79-20422-00-00

COMPANY Don Pratt

SEC. 27 T. 9S R. 29W  
LOC. App. NE NE SE

FARM MANHART NO. 1

RIG. NO. 16


TOTAL DEPTH 4260'

COUNTY Sheridan  
KANSAS

COMM. 5/4/76

COMP. 5/12/76

CONTRACTOR Murfin Drilling



CASING

20 10  
15 8 5/8" @ 257' w/150 sx  
12 6  
13 5

ELEVATION

PRODUCTION D&A


FIGURES INDICATE BOTTOM OF FORMATIONS

- 40 - surface soil & sand
- 215 - sand, clay
- 257 - shale (blue)
- 2157 - shale, sand
- 2254 - (cedar hill) sand
- 2470 - shale
- 2915 - sand, shale
- 3355 - shale
- 3970 - shale, lime
- 4260 - lime
- 4260 - TD

State of Kansas  
County of Sedgwick ss:

I, Wm. S. Shropshire of the Murfin Drilling Company

upon oath state that the above and foregoing is a true and correct copy of the log of the Manhart #1 well.



Wm. S. Shropshire

Subscribed and sworn to before me this 20th day of May 19 76

JOLENE S. FRISBIE, STATE NOTARY PUBLIC  
My Comm. Exp. March 13, 1979

Jolene S. Frisbie  
NOTARY PUBLIC