

15-199 - 20502 - 00 - 00

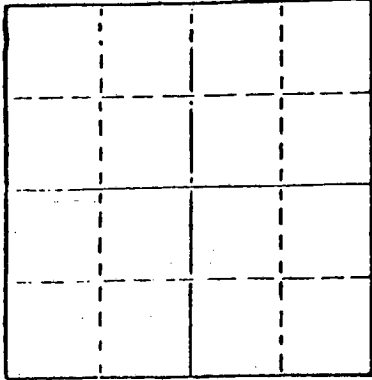
STATE OF KANSAS  
STATE CORPORATION COMMISSION

WELL PLUGGING RECORD

Give All Information Completely  
Make Required Affidavit  
Mail or Deliver Report to  
Conservation Division  
State Corporation Comm.  
245 North Water  
Wichita, KS 67202

Sheridan County. Sec. 27 Twp. 9S Rge. 29W E/W  
Location as "NE/CNW $\frac{1}{4}$ SW $\frac{1}{4}$ " or footage from lines  
C SE SE

Lease Owner Don E. Pratt  
Lease Name Manhart Well No. 2-27  
Office Address Box 370, Hays, Kansas 67601  
Character of Well (Completed as Oil, Gas or Dry Hole) Dry Hole



Locate well correctly on above  
Section Plat

Date Well completed January 21 1978  
Application for plugging filed January 21 1978  
Application for plugging approved January 21 1978  
Plugging commenced January 21 1978  
Plugging completed January 21 1978

Reason for abandonment of well or producing formation Rotary D & A  
If a producing well is abandoned, date of last production 19

Was permission obtained from the Conservation Division or its agents before plugging was commenced? yes

Name of Conservation Agent who supervised plugging of this well Gilbert Balthazor  
Producing formation \_\_\_\_\_ Depth to top \_\_\_\_\_ Bottom \_\_\_\_\_ Total Depth of Well 4235'  
Show depth and thickness of all water, oil and gas formations.

OIL, GAS OR WATER RECORDS

CASING RECORD

FORMATION	CONTENT	FROM	TO	SIZE	PUT IN	PULLED OUT
				8-5/8"	252'	-----

Describe in detail the manner in which the well was plugged, indicating where the mud fluid was placed and the method or methods used in introducing it into the hold. If cement or other plugs were used, state the character of same and depth placed, from \_\_\_\_\_ feet to \_\_\_\_\_ feet for each plug set.

1st plug @ 1300' w/70 sx. 50-50 posmix, 6% gel.  
2nd plug @ 240' w/20 sx., 50-50 posmix, 6% gel.  
3rd plug @ 40' s/10 sx., 50-50 posmix, 6% gel.

RECEIVED  
STATE CORPORATION COMMISSION

FEB 06 1978  
02-06-1978  
STATE CORPORATION COMMISSION  
Wichita, Kansas

(If additional description is necessary, use BACK of this sheet)

Name of Plugging Contractor Murfin Drilling Company


STATE OF KANSAS COUNTY OF SEDGWICK, ss.  
Wm. S. Shropshire, Asst. Gen. Mgr, Murfin Drilling Company (owner) or (owner or operator) of the above-described well, being first duly sworn on oath, says: That I have knowledge of the facts, statements, and matters herein contained and the log of the above-described well as filed and that the same are true and correct. So help me God.

(Signature) Wm. S. Shropshire  
Wm. S. Shropshire, Murfin Drilling Company  
617 Union Center, (Address) Kansas 67202

SUBSCRIBED AND SWORN TO before me this 3rd day of February 1978

Sandra Kay May  
Sandra Kay May Notary Public

My commission expires \_\_\_\_\_



WELL LOG

15-179-20502-00-00

COMPANY Don E. Pratt

SEC. 27 T. 9S R. 29W  
LOC. C SE SE

FARM MANHART

NO. 2-27

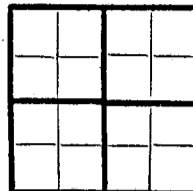
RIG. NO. 16

TOTAL DEPTH 4235'

COMM. 1-12-78

COMP. 1-21-78

COUNTY Sheridan  
KANSAS



CONTRACTOR Murfin Drilling Company

CASING

20 10  
15 8-5/8" @ 252' w/220 sx.  
12 6  
13 5

ELEVATION

PRODUCTION

FIGURES INDICATE BOTTOM OF FORMATIONS

90'	Surface Soil
185'	Sand
210'	Clay
280'	Shale
1375'	Shale & Sand
1785'	Sand & Shale
2005'	Shale & Slay
2022'	Sand
2140'	Shale
2236'	Sand
2447'	Shale & Clay & Red Beds
2480'	Anhydrite
3140'	Shale
3280'	Lime & Shale
3418'	Shale & Lime
3680'	Lime & Shale
3810'	Shale & Lime
3965'	Lime & Shale
4095'	Lime
4190'	Lime & Shale
4235'	Shale & Lime

RECEIVED  
STATE CORPORATION COMMISSION

FEB 06 1978  
02-06-1978  
CORPORATION DIVISION  
Wichita, Kansas

State of KANSAS  
County of SEDGWICK ss:


I, Wm. S. Shropshire of the Murfin Drilling Company

upon oath state that the above and foregoing is a true and correct copy of the log of the Manhart #2-27 well.

*Wm. S. Shropshire*  
Wm. S. Shropshire

Subscribed and sworn to before me this 3rd day of February 19 78

My Commission Expires:



*Sandra Kay May*  
Sandra Kay May  
NOTARY PUBLIC