

This form shall be filed in duplicate with the Kansas Corporation Commission, 200 Colorado Derby Building, Wichita, Kansas 67202, within ten days after the completion of the well, regardless of how the well was completed.

Attach separate letter of request if the information is to be held confidential. If confidential, only file one copy. Information on side one will be of public record and side two will then be held confidential.

Circle one: Oil, Gas, Dry, SWD, OWWO, Injection. Type and complete ALL sections. Applications must be filed for dual completion, commingling, SWD and injection.

Attach wireline logs (i.e. electrical log, sonic log, gamma ray neutron log, etc.). KCC # (316) 263-3238. (Rules 82-2-105 & 82-2-125)

OPERATOR Don E. Pratt

API NO. 15-179-20,628-00-00

ADDRESS Box 370

COUNTY Sheridan

Hays, KS 67601

FIELD --

**CONTACT PERSON Don E. Pratt

PROD. FORMATION

PHONE 913-625-3446

LEASE Schwerzenberger #1-14

PURCHASER None--Dry Hole

WELL NO. 1

ADDRESS

WELL LOCATION

DRILLING Murfin Drilling Co.,

440' Ft. from East Line and

CONTRACTOR 617 Union Center

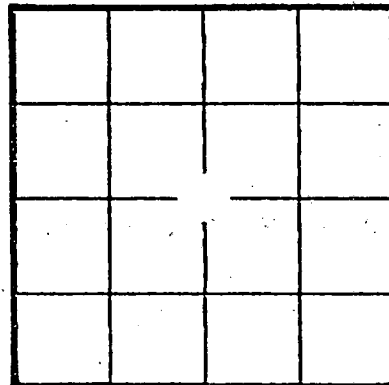
440' Ft. from South Line of

ADDRESS

Wichita, KS 67202

the NW/4 SEC. 14 TWP. 9 RGE. 28 W

WELL PLAT



KCC [check] KGS [check] (Office Use)

PLUGGING Murfin Drilling Co.,

CONTRACTOR

ADDRESS 617 Union Center, Wichita, KS 67202

TOTAL DEPTH 4196' PBTD

SPUD DATE 11-18-81 DATE COMPLETED 11-25-81

ELEV: GR 2782 DF 2785 KB 2787

DRILLED WITH (CABLE) (ROTARY) (AIR) TOOLS

Amount of surface pipe set and cemented 279' w/230 ske., DV Tool Used

RECEIVED STATE CORPORATION COMMISSION

DEC 14 1981 12-14-1981 CONSERVATION DIVISION Wichita, Kansas

AFFIDAVIT

STATE OF Kansas, COUNTY OF Ellis SS,

Don E. Pratt OF LAWFUL AGE, BEING FIRST DULY SWORN UPON HIS OATH,

DEPOSES THAT HE IS Owner (FOR)(OF) Don E. Pratt Oil Operations

OPERATOR OF THE Schwerzenberger LEASE, AND IS DULY AUTHORIZED TO MAKE

THIS AFFIDAVIT FOR AND ON THE BEHALF OF SAID OPERATOR, THAT WELL NO. 1-14 ON

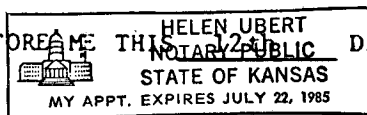
SAID LEASE HAS BEEN COMPLETED AS OF THE 25th DAY OF November, 1981, AND THAT

ALL INFORMATION ENTERED HEREIN WITH RESPECT TO SAID WELL IS TRUE AND CORRECT.

FURTHER AFFIANT SAITH NOT.

(S) [Signature] Don E. Pratt

SUBSCRIBED AND SWORN BEFORE ME THIS 23rd DAY OF December, 1981



[Signature] Helen Ubert NOTARY PUBLIC Helen Ubert

MY COMMISSION EXPIRES: 7-22-85

**The person who can be reached by phone regarding any questions concerning this information. Within 45 days of completion, a witnessed initial test by the Commission is required if the well produces more than 25 BOPD or is located in a Basic Order Pool.

SIDE TWO

WELL LOG

Show all important zones of porosity and contents thereof; cored intervals, and all drill-stem tests, including depth interval tested, cushion used, time tool open, flowing and shut-in pressures, and recoveries.

SHOW GEOLOGICAL MARKERS, LOGS RUN, OR OTHER DESCRIPTIVE INFORMATION.

FORMATION DESCRIPTION, CONTENTS, ETC.	TOP	BOTTOM	NAME	DEPTH
Copy of Geological Report, drillers log & Elec. log enclosed.,				

Report of all strings set— surface, intermediate, production, etc. CASING RECORD (New) or (Used)

Purpose of string	Size hole drilled	Size casing set (in O.D.)	Weight lbs/ft.	Setting depth	Type cement	Sacks	Type and percent additives
Surface	21½"	8 5/8"	20#	279'	CQS	230	

LINER RECORD

PERFORATION RECORD

Top, ft.	Bottom, ft.	Sacks cement	Shots per ft.	Size & type	Depth interval

TUBING RECORD		
Size	Setting depth	Packer set at

ACID, FRACTURE, SHOT, CEMENT SQUEEZE RECORD

Amount and kind of material used	Depth interval treated

Date of first production	Producing method (flowing, pumping, gas lift, etc.)	Gravity
--------------------------	---	---------

RATE OF PRODUCTION PER 24 HOURS	Oil bbls.	Gas MCF	Water %	Gas-oil ratio bbls.	CFPB
---------------------------------	-----------	---------	---------	---------------------	------

Disposition of gas (vented, used on lease or sold)	Perforations
--	--------------


15-179-20628-00-00

WELL LOG

COMPANY Don Pratt
 FARM Schwarzenberger NO. 1-14
 RIG. NO. 21
 TOTAL DEPTH 4190
 COMM. 11-18-81 COMP. 11-25-81
 CONTRACTOR Murfin Drilling Co.

SEC. 14 T. 9S R. 28W
 LOC. 440' loc SW NW

COUNTY Sheridan
 KANSAS



CASING
 20 10
 15 8 -5/8 @ 279 w/ 230 sx Quickset
 12 6
 13 5

ELEVATION
 PRODUCTION

FIGURES INDICATE BOTTOM OF FORMATIONS


Surface soil & sand	135
Sand	190
Ocra	230
Shale	850
Shale & Sand	2413
Anhydrite	2445
Shale	2760
Shale & Lime	3450
Lime	3725
Lime & Shale	4130
Lime RTD	4190

RECEIVED
 STATE CORPORATION COMMISSION
 DEC 14 1981
 12-14-1981
 CONSERVATION DIVISION
 Wichita, Kansas

State of Kansas
 County of Sedgwick ss:

I, David L. Murfin, Drlg. Mgr. of the Murfin Drilling Company

upon oath state that the above and foregoing is a true and correct copy of the log of the Schwarzenberger #1-14 well.



David L. Murfin
 David L. Murfin

Subscribed and sworn to before me this 10th day of December 19 81

My Commission Expires: Jan. 25, 1984

Ramona Gunn
 Ramona Gunn NOTARY PUBLIC