

15-179 - 20498 - 00-00

STATE OF KANSAS  
STATE CORPORATION COMMISSION

WELL PLUGGING RECORD

Give All Information Completely  
Make Required Affidavit  
Mail or Deliver Report to  
Conservation Division  
State Corporation Comm.  
245 North Water  
Wichita, KS 67202

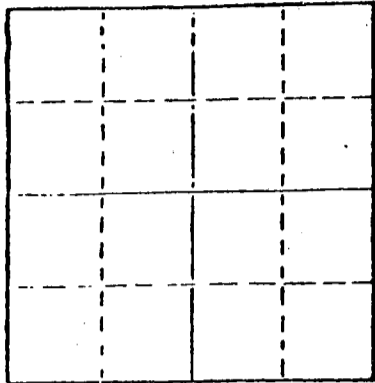
Sheridan County, Sec. 28 Twp. 9S Rge. 29 X/W  
Location as "NE/CNW $\frac{1}{4}$ SW $\frac{1}{4}$ " or footage from lines  
C NW SE

Lease Owner Don E. Pratt  
Lease Name Pratt "D" Well No. 1-28  
Office Address Box 370, Hays, Kansas 67601  
Character of Well (Completed as Oil, Gas or Dry Hole) Rotary Dry Hole

Date Well completed January 11 1978  
Application for plugging filed January 11 1978  
Application for plugging approved January 11 1978  
Plugging commenced January 11 1978  
Plugging completed January 11 1978

Reason for abandonment of well or producing formation Rotary D & A  
If a producing well is abandoned, date of last production 19

Was permission obtained from the Conservation Division or its agents before plugging was commenced? yes



Locate well correctly on above Section Plat

Name of Conservation Agent who supervised plugging of this well \_\_\_\_\_  
Producing formation \_\_\_\_\_ Depth to top \_\_\_\_\_ Bottom \_\_\_\_\_ Total Depth of Well 4245'  
Show depth and thickness of all water, oil and gas formations.

OIL, GAS OR WATER RECORDS

CASING RECORD

FORMATION	CONTENT	FROM	TO	SIZE	PUT IN	PULLED OUT
				8-5/8"	252'	-----

Describe in detail the manner in which the well was plugged, indicating where the mud fluid was placed and the method or methods used in introducing it into the hold. If cement or other plugs were used, state the character of same and depth placed, from \_\_\_\_\_ feet to \_\_\_\_\_ feet for each plug set.

1st plug @ 1300' w/70 sx 50-50 posmix, 6% gel  
2nd plug @ 240' w/20 sx.  
3rd plug @ 40' w/10 sx.

RECEIVED  
STATE CORPORATION COMMISSION

JAN 23 1978  
01-23-1978

CONSERVATION DIV. S.ON  
Wichita, Kansas

(If additional description is necessary, use BACK of Kansas sheet)  
Name of Plugging Contractor Murfin Drilling Company


STATE OF KANSAS COUNTY OF SEDGWICK, ss.  
Wm. S. Shropshire, Murfin Drilling Company (employee of owner) or (owner or operator) of the above-described well, being first duly sworn on oath, says: That I have knowledge of the facts, statements, and matters herein contained and the log of the above-described well as filed and that the same are true and correct. So help me God.

(Signature) Wm. S. Shropshire  
Wm. S. Shropshire Wichita, KS 67202  
617 Union Center, (Address)

SUBSCRIBED AND SWORN TO before me this 19th day of January, 1978

Sandra Kay May  
Notary Public  
Sandra Kay May

My commission expires \_\_\_\_\_



WELL LOG

15-179-20498-00-00

COMPANY Don E. Pratt

SEC. 28 T. 9S R. 29W

FARM PRATT "D"

NO. 1-28

LOC. C NW SE


RIG. NO. 16

TOTAL DEPTH 4245'

COMM. January 4, 1978

COMP. January 11, 1978

COUNTY Sheridan  
KANSAS



CONTRACTOR Murfin Drilling Company

CASING

20	10
15	8 -5/8" @ 252' w/200 sx.
12	6
13	5

ELEVATION

PRODUCTION

FIGURES INDICATE BOTTOM OF FORMATIONS

80'	Surface soil
185'	Sand
210'	Clay
253'	Blue Shale
1280'	Sand & Shale,
2355'	Shale
2474'	Sand & Shale
2510'	Anhydrite
2680'	Shale & Sand
3250'	Shale
3400'	Lime
4245'	Lime & Shale RTD

RECEIVED  
STATE CORPORATION COMMISSION  
JAN 23 1978  
01-23-1978  
CONSERVATION DIVISION  
Wichita, Kansas

State of KANSAS  
County of SEDGWICK } ss:

I, Wm. S. Shropshire of the Murfin Drilling Company

upon oath state that the above and foregoing is a true and correct copy of the log of the PRATT "D" #1-28 well.

Wm. S. Shropshire

Subscribed and sworn to before me this 19th day of Janauary 1978

My Commission Expires:

SANDRA KAY MAY  
NOTARY PUBLIC  
Butler County, Kansas  
My Appt. Exp. 6-5-80

NOTARY PUBLIC  
Sandra Kay May