

15-179-20515-00-00

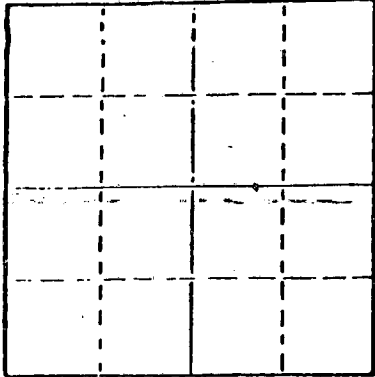
STATE OF KANSAS  
STATE CORPORATION COMMISSION

WELL PLUGGING RECORD

Give All Information Completely  
Make Required Affidavit  
Mail or Deliver Report to  
Conservation Division  
State Corporation Comm.  
245 North Water  
Wichita, KS 67202

Sheridan County. Sec. 31 Twp. 9S Rge. 29 E/W  
Location as "NE/CNW 1/4 SW 1/4" or footage from lines  
C NE SE

Lease Owner Don E. Pratt  
Lease Name STEPHENS Well No. 1-31  
Office Address Box 370, Hays, KS 67601  
Character of Well (Completed as Oil, Gas or Dry Hole)  
Dry Hole



Locate well correctly on above  
Section Plat

Date Well completed July 30 1978  
Application for plugging filed July 30 1978  
Application for plugging approved July 30 1978  
Plugging commenced July 30 1978  
Plugging completed July 30 1978  
Reason for abandonment of well or producing formation

If a producing well is abandoned, date of last production  
19

Was permission obtained from the Conservation Division or  
its agents before plugging was commenced? yes

Name of Conservation Agent who supervised plugging of this well Gilbert Balthazor  
Producing formation Depth to top Bottom Total Depth of Well 4240  
Show depth and thickness of all water, oil and gas formations.

OIL, GAS OR WATER RECORDS

CASING RECORD

FORMATION	CONTENT	FROM	TO	SIZE	PUT IN	PULLED OUT
				8-5/8"	207'	-----

Describe in detail the manner in which the well was plugged, indicating where the mud fluid  
was placed and the method or methods used in introducing it into the hold. If cement or other  
plugs were used, state the character of same and depth placed, from feet to  
feet for each plug set.

1st plug @ 1300' w/70 sx, 50-50 posmix, 6% gel  
2nd plug @ 200' w/20 sx, 50-50 posmix, 6% gel  
3rd plug @ 40' w/10 sx, 50-50 posmix, 6% gel

RECEIVED  
CORPORATION COMMISSION  
AUG 09 1978  
08-09-1978  
CONSERVATION DIVISION  
Wichita, Kansas

(If additional description is necessary, use BACK of this sheet)

Name of Plugging Contractor Murfin Drilling Company

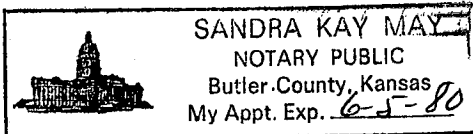
STATE OF KANSAS COUNTY OF SEDGWICK, ss.  
Wm. S. Shropshire of Murfin Drilling Company (employee of owner) or (owner or operator)  
of the above-described well, being first duly sworn on oath, says: That I have knowledge of  
the facts, statements, and matters herein contained and the log of the above-described well  
as filed and that the same are true and correct. So help me God.

(Signature) Wm. S. Shropshire  
Wm. S. Shropshire, Asst. Gen. Mgr.  
617 Union Center, Wichita, KS 67202

SUBSCRIBED AND SWORN TO before me this 8th day of August, 1978

Sandra Kay May  
Sandra Kay May Notary Public.

My commission expires



15-179-20515-00-00  
**WELL LOG**

COMPANY Don E. Pratt

SEC. 31 T. 9S R. 29W  
 LOC. C NE SE

FARM STEPHENS

NO. 1-31


RIG. NO. 16

TOTAL DEPTH 4240'

COMM. July 24, 1978

COMP. July 30, 1978

COUNTY Sheridan  
 KANSAS



CONTRACTOR Murfin Drilling Company

**CASING**

20 10  
 15 8-5/8" @ 207' w/190 sx.  
 12 6  
 13 5

ELEVATION

PRODUCTION

FIGURES INDICATE BOTTOM OF FORMATIONS

40'	Surface soils	
150'	Sand	
165'	Clay	
208'	Blue Shale	
2464'	Sand & Shale	
2499'	Anhydrite	
3384'	Shale	
3530'	Lime	
3870'	Shale & Lime	
4000'	Lime & Shale	
4022'	Shale & Lime	
4100'	Lime & Shale	
4190'	Shale & Lime	
4240'	Lime & Shale	RTD

RECEIVED  
 STATE CORPORATION COMMISSION  
 AUG 09 1978  
 08-09-1978  
 CONSERVATION DIVISION  
 Wichita, Kansas

State of KANSAS  
 County of SEDGWICK ss:

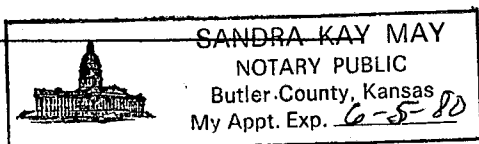
I, Wm. S. Shropshire of the Murfin Drilling Company

upon oath state that the above and foregoing is a true and correct copy of the log of the STEPHENS #1 well.

*Wm. S. Shropshire*  
 Wm. S. Shropshire, Asst. Gen. Mgr.

Subscribed and sworn to before me this 8th day of August 19 78

My Commission Expires:

  
 SANDRA KAY MAY  
 NOTARY PUBLIC  
 Butler County, Kansas  
 My Appt. Exp. 6-5-80

*Sandra Kay May*  
 NOTARY PUBLIC  
 Sandra Kay May