

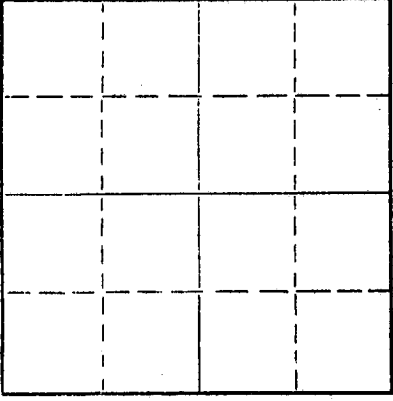
STATE OF KANSAS  
STATE CORPORATION COMMISSION

15-179-20228-00-00 Form CP-4

WELL PLUGGING RECORD

Give All Information Completely  
Make Required Affidavit  
Mail or Deliver Report to:  
Conservation Division  
State Corporation Commission  
212 No. Market  
Wichita, Kansas

NORTH



Locate well correctly on above Section Plat

Sheridan County, Sec. 36 Twp. 9 Rge. 29 (E) W (W)  
Location as "NE/CNW/SE/SW" or footage from lines C NW SW  
Lease Owner Herman George Kaiser  
Lease Name Pratt Well No. 1  
Office Address 909 Palace Bldg., Tulsa 3, Oklahoma 74100  
Character of Well (completed as Oil, Gas or Dry Hole) Dry Hole  
Date well completed 9-8 19 69  
Application for plugging filed 9-9 19 69  
Application for plugging approved 9-8 19 69  
Plugging commenced 9-8 19 69  
Plugging completed 9-8 19 69  
Reason for abandonment of well or producing formation Dry Hole

If a producing well is abandoned, date of last production 19  
Was permission obtained from the Conservation Division or its agents before plugging was commenced? Yes

Name of Conservation Agent who supervised plugging of this well W. L. Nichols  
Producing formation \_\_\_\_\_ Depth to top \_\_\_\_\_ Bottom \_\_\_\_\_ Total Depth of Well \_\_\_\_\_ Feet  
Show depth and thickness of all water, oil and gas formations.

OIL, GAS OR WATER RECORDS

CASING RECORD

FORMATION	CONTENT	FROM	TO	SIZE	PUT IN	PULLED OUT
Surface Pipe				8 5/8"	273'	

Describe in detail the manner in which the well was plugged, indicating where the mud fluid was placed and the method or methods used in introducing it into the hole. If cement or other plugs were used, state the character of same and depth placed, from \_\_\_\_\_ feet to \_\_\_\_\_ feet for each plug set.

1st. plug was set @ 1200' with 100 cubic feet  
2nd. plug was set @ 310' with 20 cubic feet  
3rd. plug was set @ 40' with 10 cubic feet  
Cementing to bottom of cellar

RECEIVED  
STATE CORPORATION COMMISSION  
SEP 12 1969  
CONSERVATION DIVISION  
Wichita, Kansas  
09-12-1969

(If additional description is necessary, use BACK of this sheet)

Name of Plugging Contractor L. J. Dreiling & Sons, Inc.  
Address Route 2, Victoria, Kansas 67671

STATE OF KANSAS COUNTY OF ELLIS ss.  
I, Leo F. Dreiling (employee of owner) or (owner or operator) of the above-described


well, being first duly sworn on oath, says: That I have knowledge of the facts, statements, and matters herein contained and the log of the above-described well as filed and that the same are true and correct. So help me God.

(Signature) Leo F. Dreiling  
LEO F. DREILING, ROUTE 2, VICTORIA, KANSAS 67671  
(Address)

SUBSCRIBED AND SWORN to before me this 10th day of September, 19 69

My commission expires September 19, 1970

JOSEPH A. HESS Notary Public.



# L. J. DREILING AND SONS, INC.

Victoria, Kansas 67671

## WELL LOG

15-179-20228-00-00

Company Herman George Kaiser  
909 Palace Bldg.  
Tulsa 3, Oklahoma 74100

Farm Pratt No. 1 Location C NW SW

Total Depth 4022' County Sheridan

Comm. 9-3-69 Comp. 9-8-69 Elevation: 2806' K. B.  
2803' D. F.  
2801' G. R.

Contractor L. J. Dreiling & Sons, Inc.  
Victoria, Kansas 67671

Casing Record Cement Record Production: D & A  
273' - 8 5/8" 175 sacks cement

### Figures Indicate Bottom of Formations


0'	225'	Top Soil & Sand
225'	273'	Blue Shale
273'	720'	Shale
720'	2347'	Shale & Sand
2347'	2408'	Shale
2408'	2444'	Anhy.
2444'	3000'	Shale
3000'	3312'	Shale & Sand Streaks
3312'	3533'	Shale & Lime
3533'	4022'	Lime
4022'	T.D.	

STATE OF KANSAS)  
)ss  
COUNTY OF ELLIS)


I, Leo F. Dreiling, of the L. J. Dreiling & Sons, Inc., upon oath states that the above and foregoing is a true and correct copy from the Daily Drilling Report from your Pratt #1.

  
LEO F. DREILING

Subscribed and sworn to before me this 10th day of September 1969.

  
JOSEPH A. HESS NOTARY PUBLIC

My Commission expires: September 19, 1970



RECEIVED  
STATE CORPORATION COMMISSION  
SEP 12 1969  
CONSERVATION DIVISION  
Wichita, Kansas

09-12-1969