

Give All Information Completely
Make Required Affidavit
Mail or Deliver Report to:
Conservation Division
State Corporation Commission
800 Biting Building
Wichita, Kansas

OR

FORMATION PLUGGING RECORD

Strike out upper line
when reporting plug-
ging off formations.

Sedgwick County, Sec. 29 Twp. 28 Rge. 2 (E) (NW)

Location as "NE 1/4 NW 1/4 SW 1/4" or footage from lines SE SE NW

Lease Owner Beech Aircraft Corporation

Lease Name Parrish-Kennedy Well No. 2

Office Address 603 Petroleum Building

Character of Well (completed as Oil, Gas or Dry Hole) Dry

Date well completed 1-15-45 19

Application for plugging filed by telephone 1-15-45 19

Application for plugging approved " 1-15-45 19

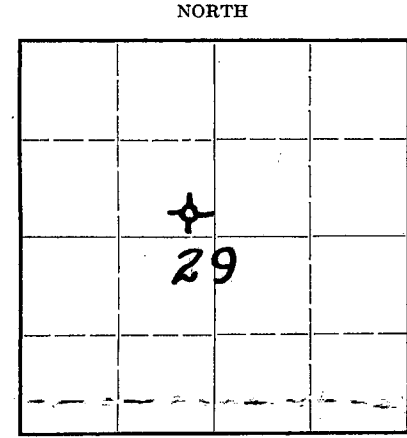
Plugging commenced 1-16-45 19

Plugging completed 1-19-45 19

Reason for abandonment of well or producing formation Dry

If a producing well is abandoned, date of last production 19

Was permission obtained from the Conservation Division or its agents before plugging was commenced? Yes



Locate well correctly on above
Section Plat

Name of Conservation Agent who supervised plugging of this well Mr. Lilly

Producing formation Depth to top Bottom Total Depth of Well 2237 Feet

Show depth and thickness of all water, oil and gas formations.


OIL, GAS OR WATER RECORDS

CASING RECORD

Formation	Content	From	To	Size	Put In	Pulled Out
Sand and gravel	Hole full water	92	98	12 1/2	98'	98'
Sand	✓ ✓ ✓	160	168	10	168'	168'
Lime	✓ ✓ ✓	1192	1203	8	1203'	1203'
Lime	✓ ✓ ✓	1830	1840	6	1957'	1957'
Lime	✓ ✓ ✓	2228	2237			
lime shale	2 BW	860	870			
shale	3 BW	1080	1090			
lime sand	1 BW	1460	1470			
	3 BW	2082 - 2094				

Describe in detail the manner in which the well was plugged, indicating where the mud fluid was placed and the method or methods used in introducing it into the hole. If cement or other plugs were used, state the character of same and depth placed, from feet to feet for each plug set.

10 sacks cement at 2237' Heavy mud
to 1832' 5 sacks cement one Bridge
Heavy mud to 760' set bridge 5 sacks cement
mud to 150' set bridge 15 ft rocks 15 sacks cement
mud to bottom of cells put in Rock and 5 sacks cement.



(If additional description is necessary, use BACK of this sheet)

Correspondence regarding this well should be addressed to W. G. Talbott
Address 603-4 Petroleum Building, Wichita 2, Kansas

STATE OF Kansas COUNTY OF Sumner, ss.


Earl Wentworth (employee of owner) or (owner or operator) of the above-described well,
being first duly sworn on oath, says That I have knowledge of the facts, statements, and matters herein contained and the log of the above-described well as filed and that the same are true and correct. So help me God.

(Signature) Earl Wentworth

Murksboro, Kansas (Address)


SUBSCRIBED AND SWORN to before me this 16 day of May.

16 day June 1945
Notary Public
D. S. Wentworth




WELL LOG

Parrish Kennedy Number 2



Cellar 8'	Lime 470'	Shale & Shells 850'	Lime 1-BW 1450'
Clay 60'	Shale 490'	Lime 855'	Shale 1480'
Gravel 70'	Lime 515'	Shale 860'	Lime 1500'
Shale 90'	Shale 530'	Lime 870' 2 BW	Shale 1560'
Lime H.F.W. 95'	Lime 545'	Shale & Shells 900'	Lime 1615'
Shale 100'	Shale 555'	Shale 910'	Shale 1650'
Lime 110'	Lime 560'	Lime 915'	Lime 1660'
Shale 115'	Red Rock 568'	Shale 930'	Shale 1665'
Lime 120'	Lime 605'	Lime 935'	Lime 1670'
Shale 125'	Red Rock 620'	Shale 980'	Shale 1675'
Lime 140'	Lime 635'	Lime 985'	Lime 1680'
Shale 150'	Shale 640'	Shale 1055'	Shale 1694'
Lime 160'	Lime 645'	Lime 1060'	Lime 1706'
Shale 165'	Shale 675'	3 BW 1080 Shale 1197'	Shale 1747'
Lime 195'	Lime 680'	Lime HFW 1203'	Lime 1770'
Shale 200'	Shale 690'	Shale 1245'	Shale 1775'
Lime 220'	Lime 700'	Lime 1275'	Lime 1785'
Shale 280'	Shale 730'	Shale 1290'	Shale 1790'
Lime 325'	Lime 735'	Lime 1305'	HFW 1830'-1840'
Shale 345'	Shale 750'	Shale 1310'	Lime 1920'
Red Rock 350'	(Sandy) Sand HFW 760'	Lime 1330'	Shale 1925'
Shale 355'	Lime Sandy 780'	Shale 1340'	Lime 1970'
Lime 375'	Shale 800'	Lime 1352'	Shale 1985'
Shale 380'	Lime 820'	Shale 1362'	Lime 2005'
Lime 395'	Shale 830'	Lime 1370'	Shale 2017'
Shale 420'	Lime 835'	Shale 1425'	Lime 2025'
			Shale & Shells 2039'
			Lime 2041'
			Sandy Shale 2062'
			Sand 2071'
			Sandy Shale 2210'
			3 BW 2082'-2094'
			Lime 2215'
			Sand 2237'

LOGGING
 FILE SANDY 780' 29, 28R 2
 BOOK PAGE 15 LINE 2



(22/5-23)
 (Show Gas) & Water

2230'-2237'

I, Earl Wentworth, hereby certify that the above is a true statement of the well log of Parrish Kennedy Number 2.

Signed: Earl Wentworth

I, Earl Wentworth, hereby certify that the above is a true statement of the well log
of Parrish Kennedy Number 2.

Signed: Earl Wentworth

Subscribed and sworn to before me, a Notary Public in and for Sumner County, Kansas,

this 22nd day of May 1945.

My Commission expires September 10, 1946.

Forest P. Bowley
Notary Public.