


STATE OF KANSAS
STATE CORPORATION COMMISSION

WELL PLUGGING RECORD

Give All Information Completely
Make Required Affidavit
Mail or Deliver Report to
Conservation Division
State Corporation Comm.
245 North Water
Wichita, KS 67202

Sedgwick County, Sec. 29 Twp. 28 Rge. 2E E/W
Location as "NE/CNW/SW" or footage from lines
NE SW SW
Lease Owner Banks Oil Company
Lease Name Plavcan Well No. 1-29
Office Address 200 W. Douglas, #550, Wichita, KS 67202
Character of Well (Completed as Oil, Gas or Dry Hole)



Locate well correctly on above
Section Plot

Date Well completed 11/21/83
Application for plugging filed 11/21/83
Application for plugging approved 11/21/83
Plugging commenced 11/21/83
Plugging completed 11/21/83
Reason for abandonment of well or producing formation

If a producing well is abandoned, date of last production 19

Was permission obtained from the Conservation Division or
its agents before plugging was commenced? Yes

Name of Conservation Agent who supervised plugging of this well
Producing formation Depth to top Bottom Total Depth of Well 2320'
Show depth and thickness of all water, oil and gas formations.

OIL, GAS OR WATER RECORDS

CASING RECORD

FORMATION	CONTENT	FROM	TO	SIZE	PUT IN	PULLED OUT
	Surface	0	204'	8 5/8"	204'	0

Describe in detail the manner in which the well was plugged, indicating where the mud fluid was placed and the method or methods used in introducing it into the hold. If cement or other plugs were used, state the character of same and depth placed, from feet to feet for each plug set.

Plug hole 35 sacks cement @ 1100'
35 sacks cement @ 260'
25 sacks cement @ 360'
10 sacks cement in rathole

(If additional description is necessary, use BACK of this sheet)

Name of Plugging Contractor EDCO Drilling Company, Inc.

STATE OF Kansas COUNTY OF Butler, ss.
(employee of owner) or (owner or operator)
of the above-described well, being first duly sworn on oath, says: That I have knowledge of the facts, statements, and matters herein contained and the log of the above-described well as filed and that the same are true and correct. So help me God.

(Signature) W.K. Trulogher
Box 645, El Dorado, Kansas 67042
(Address)

SUBSCRIBED AND SWORN TO before me this 22nd day of November, 1983


Teresa E. Orr
Notary Public.

My commission expires 10-13-86


TERESA E. ORR
NOTARY PUBLIC
STATE OF KANSAS

MY APPT. EXP. 10-13-86

RECEIVED
NOV 28 1983
STATE CORPORATION COMMISSION
11-28-83
Wichita, Kansas



DRILLING COMPANY, INC.



114 WEST LOCUST — P.O. BOX 645 — EL DORADO, KANSAS 67042

November 22, 1983

To: Banks Oil Company
200 W. Douglas #550
Wichita, Kansas 67202

Lease: Plavcan #1-29

Location: Sec. 29, Twp. 28, Rge. 2E
Sedgwick County

Drilling
Dates: November 18 thru November 21, 1983

Drilling Log

Surface T.D. 206'
Surface Set 204' of 8 5/8" Surface Casing
Cemented by Sun Cementing

0 - 186'	Open Hole
186 - 214'	Cement
214 - 278'	Shale w/Lime
278 - 1254'	Shale w/Lime Streaks
1254 - 1611'	Shale w/Lime
1611 - 1810'	Shale
1810 - 2123'	Lime w/Shale Streaks
2123 - 2320'	Shale w/Lime Streaks
2320'	T.D.