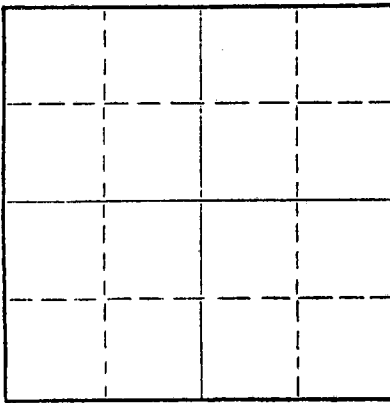


WELL PLUGGING RECORD

Give All Information Completely
Make Required Affidavit
Mail or Deliver Report to:
Conservation Division
State Corporation Commission
212 No. Market
Wichita, Kansas

NORTH



Locate well correctly on above
Section Plat

Graham County, Sec. 34 Twp. 10 Rge. 23 (E) W (W)
Location as "NE/CNWxSWx" or footage from lines NW NW NE
Lease Owner Leo J. Dreiling Oil Company
Lease Name Klenk "B" Well No. 1
Office Address Route 2, Victoria, Kansas 67671
Character of Well (completed as Oil, Gas or Dry Hole) Dry Hole
Date well completed 1-1 1969
Application for plugging filed 1-1 1969
Application for plugging approved 1-1 1969
Plugging commenced 1-1 1969
Plugging completed 1-1 1969
Reason for abandonment of well or producing formation Dry Hole

If a producing well is abandoned, date of last production _____ 19____
Was permission obtained from the Conservation Division or its agents before plugging was commenced? Yes

Name of Conservation Agent who supervised plugging of this well W. L. Nichols
Producing formation _____ Depth to top _____ Bottom _____ Total Depth of Well _____ Feet
Show depth and thickness of all water, oil and gas formations.

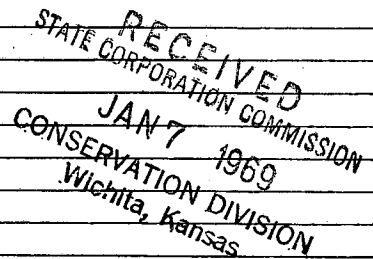
OIL, GAS OR WATER RECORDS

CASING RECORD

FORMATION	CONTENT	FROM	TO	SIZE	PUT IN	PULLED OUT
Surface Pipe				8 5/8"	161'	

Describe in detail the manner in which the well was plugged, indicating where the mud fluid was placed and the method or methods used in introducing it into the hole. If cement or other plugs were used, state the character of same and depth placed, from _____ feet to _____ feet for each plug set.

- 1st. plug was set @ 915' with 100 sacks cement
- 2nd. plug was set @ 185' with 20 sacks cement
- 3rd. plug was set @ 40' with 10 sacks cement



(If additional description is necessary, use BACK of this sheet)

Name of Plugging Contractor L. J. Dreiling & Sons, Inc.
Address Route 2, Victoria, Kansas 67671

STATE OF KANSAS, COUNTY OF ELLIS, ss.
I, Leo F. Dreiling (employee of owner) or (owner or operator) of the above-described well, being first duly sworn on oath, says: That I have knowledge of the facts, statements, and matters herein contained and the log of the above-described well as filed and that the same are true and correct. So help me God.

(Signature) Leo F. Dreiling
LEO F. DREILING, ROUTE 2, VICTORIA, KANSAS 67671
(Address)

Subscribed and Sworn to before me this 6th day of January, 1969



My commission expires September 19, 1970 Joseph A. Hess Notary Public.

L. J. DREILING AND SONS, INC.

Victoria, Kansas 67671

WELL LOG

Company Leo J. Dreiling Oil Company
Route 2
Victoria, Kansas 67671

Sec. 34 Twp. 10 Rng. 23

Farm Klenk "B" No. 1

Location NW NW NE

Total Depth 3815'

County Graham

Comm. 12-21-68 Comp. 1-1-69

Elevation: 2295' K. B.

Contractor L. J. Dreiling & Sons, Inc.
Victoria, Kansas 67671

2292' D. F.

2290' G. R.

Casing Record

Cement Record

Production: D & A

161' - 8 5/8"

125 sacks cement


RECEIVED
STATE CORPORATION COMMISSION
JAN 7 1968
CONSERVATION DIVISION
Wichita, Kansas

Figures Indicate Bottom of Formations

0'	30'	Surface Soil
30'	90'	Sub Soil & Clay
90'	125'	Sand
125'	161'	Blue Shale
161'	882'	Shale
882'	890'	Hard Sand
890'	1198'	Shale
1198'	1412'	Shale & Streaks of Sand
1412'	1805'	Sand & Shale
1805'	1844'	Anhy.
1844'	2395'	Shale
2395'	2661'	Shale & Lime
2661'	2900'	Lime, Shale & Sand
2900'	3533'	Lime & Shale
3533'	3815'	Lime
3815'	T.D.	


STATE OF KANSAS)
)ss
COUNTY OF ELLIS)

I, Leo F. Dreiling, of the L. J. Dreiling & Sons, Inc., upon oath states that the above and foregoing is a true and correct copy from the Daily Drilling Report from your Klenk "B" #1.



LEO F. DREILING

Subscribed and sworn to before me this 6th day of January 1969.





JOSEPH A. HESS NOTARY PUBLIC

My commission expires: September 19, 1970