

15-065-30145-00-00

STATE OF KANSAS
STATE CORPORATION COMMISSION

Form CP-4


WELL PLUGGING RECORD

Give All Information Completely
Make Required Affidavit
Mail or Deliver Report to:
Conservation Division
State Corporation Commission
211 No. Broadway
Wichita, Kansas

Graham County, Sec. 18 Twp. 10S Rge. 23 (E) W (W)

Location as "NE/CNWSWK" or footage from lines _____
Lease Owner Rupe & Stoskopf
Lease Name Gano Well No. _____
Office Address 222 Brown Bldg., Wichita, Kansas
Character of Well (completed as Oil, Gas or Dry Hole) Dry Hole
Date well completed November 28, 1965 19
Application for plugging filed December 10, 1965 19
Application for plugging approved _____ 19
Plugging commenced November 28, 1965 19
Plugging completed November 28, 1965 19
Reason for abandonment of well or producing formation Dry

NORTH



Locate well correctly on above
Section Plat

If a producing well is abandoned, date of last production _____ 19
Was permission obtained from the Conservation Division or its agents before plugging was commenced? yes

Name of Conservation Agent who supervised plugging of this well W.L. Nichols, Morland, Kansas
Producing formation _____ Depth to top _____ Bottom _____ Total Depth of Well 3979 Feet
Show depth and thickness of all water, oil and gas formations.


OIL, GAS OR WATER RECORDS

CASING RECORD

FORMATION	CONTENT	FROM	TO	SIZE	PUT IN	PULLED OUT

Describe in detail the manner in which the well was plugged, indicating where the mud fluid was placed and the method or methods used in introducing it into the hole. If cement or other plugs were used, state the character of same and depth placed, from _____ feet to _____ feet for each plug set.

Plug # 1 20 sacks cement @ 540'
#2 20 " " 150'
3 10 " " 40'




Name of Plugging Contractor March Drilling Co., Inc. (If additional description is necessary, use BACK of this sheet)
Address 3248 Halstead Street, Hutchinson, Kansas

STATE OF Kansas COUNTY OF Reno, ss.
A? J. Burke (employee of owner) or (owner or operator) of the above-described well, being first duly sworn on oath, says: That I have knowledge of the facts, statements, and matters herein contained and the log of the above-described well as filed and that the same are true and correct. So help me God.

(Signature) [Signature]
3252 N. Halstead, Hutchinson, Kansas
(Address)

SWORN TO before me this 10 day of December, 19 65
[Signature]
Notary Public.



March Drilling Company

PETROLEUM BUILDING
WICHITA 2, KANSAS
AREA CODE 316 - AMHERST 7-5244

Drillers Log

Rupe & Stoskopf
222 Brown Building
Wichita, Kansas

Gano A1
NW NE NE of Sec 18-10S-23W
Graham County, Kansas

Total Depth 3979

Elevation 2420 Kelly Bushing

Commenced 11-19-65

Contractor March Drilling Co., Inc.
Rig #1

Casing record Set 8 5/8 Casing at 160 feet with 125 sacks cement

Figures indicate bottom of formations

160' Sand-Shale
 990' Shale
 1510' Sand & Shale
 1941' Shale & Sand
 2031' Red Bed
 2065' Anhydrite
 2465' Shale & Shells
 2610' Shale & Lime
 2890' Lime & Shale
 2978' Shale & Lime
 3230' Lime & Shale
 3430' Shale & Lime
 3635' Lime & Shale
 3725' Shale & Lime
 3860' Lime & Shale
 3925' Shale & Lime
 3954' Lime & Shale
 3972' Shale & Lime
 3979' Rotary total depth


Sample tops

Anhydrite	2031	(-389)
Heebner	3747	(1317)
Lansing	3774	(1354)
Rotary T. D.	3979	(1559)

RECEIVED
 STATE CORPORATION COMMISSION
 DEC 15 1965
 COLLETT WARDEN DIRECTOR
 WICHITA, KANSAS


We hereby certify this to be a correct and accurate log of the above described well, as shown on the daily drilling reports.

March Drilling Co., Inc.


 A. J. Burke

Subscribed and sworn to before me this 10th day of December, 1965




 Holly Chappelle

My commission expires Sept. 1, 1968