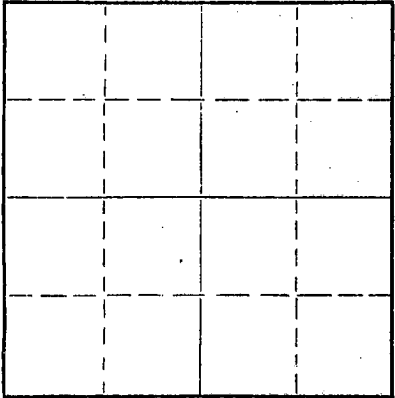


STATE OF KANSAS  
STATE CORPORATION COMMISSION

Give All Information Completely  
\*Make Required Affidavit  
Mail or Deliver Report to:  
Conservation Division  
State Corporation Commission  
212 North Market, Insurance Bldg.  
Wichita, Kansas

WELL PLUGGING RECORD

NORTH



Locate well correctly on above  
Section Plat

Graham County. Sec. 26 Twp. 10S Rge. 23W (E) (W)  
Location as "NE/CNW/SW" or footage from lines SE SW SE  
Lease Owner Burch Drilling Co., Inc.  
Lease Name Webby Well No. 1  
Office Address 1011 Union Center, Wichita, Kansas  
Character of Well (completed as Oil, Gas or Dry Hole) Dry Hole  
Date well completed 8-18-59 19  
Application for plugging filed 8-18-59 19  
Application for plugging approved 8-18-59 19  
Plugging commenced 8-18-59 19  
Plugging completed 8-18-59 19  
Reason for abandonment of well or producing formation Dry Hole

If a producing well is abandoned, date of last production 19  
Was permission obtained from the Conservation Division or its agents before plugging was commenced? yes

Name of Conservation Agent who supervised plugging of this well A. L. Fabricius  
Producing formation \_\_\_\_\_ Depth to top \_\_\_\_\_ Bottom \_\_\_\_\_ Total Depth of Well 3810 Feet  
Show depth and thickness of all water, oil and gas formations.

OIL, GAS OR WATER RECORDS

CASING RECORD

FORMATION	CONTENT	FROM	TO	SIZE	PUT IN	PULLED OUT

Describe in detail the manner in which the well was plugged, indicating where the mud fluid was placed and the method or methods used in introducing it into the hole. If cement or other plugs were used, state the character of same and depth placed, from \_\_\_\_\_ feet to \_\_\_\_\_ feet for each plug set.

1st plug set @ 500' with 20 sacks cement  
2nd plug set @ 195' with 20 sacks cement  
3rd plug set @ 40' with 10 sacks cement

RECEIVED  
STATE CORPORATION COMMISSION  
AUG 23 1959  
CONSERVATION DIVISION  
Wichita, Kansas

(If additional description is necessary, use BACK of this sheet)

Name of Plugging Contractor Burch Drilling Co., Inc.  
Address 1011 Union Center, Wichita, Kansas


STATE OF KANSAS, COUNTY OF SEDGWICK, ss.  
Earl M. Burch, President (employee of owner) or (owner or operator) of the above-described well, being first duly sworn on oath, says: That I have knowledge of the facts, statements, and matters herein contained and the log of the above-described well as filed and that the same are true and correct. So help me God.

(Signature) Earl M. Burch  
Earl M. Burch, President 1011 Union Center  
(Address)

SUBSCRIBED AND SWORN TO before me this 24th day of August, 1959

My commission expires March 12, 1963

Shirley Ann Aron  
Shirley Ann Aron Notary Public.



PLUGGING  
FILE SEC. 26 T. 10 R. 23 W  
BOOK PAGE 63 LINE 40

WELL LOG

Burch Drilling Co., Inc.  
# 1 Wehby  
SE SW SE, Sec. 26-10S-23W  
Graham County, Kansas

Set 195' 8 5/8" with 170 sacks  
Commenced: August 10, 1959  
Completed: August 18, 1959  
ELEVATION: 2296' KB

D & A

TOPS

400 Shale  
1820 Shale & Shells  
1863 Anhydrite  
2275 Shale  
3635 Lime & Shall  
3810 Lime

Heebner 3539 (-1243)  
Toronto 3560 (-1264)  
Lansing 3574 (-1278)  
Base Kansas City 3805 (-1509)  
  
Rotary Total Depth 3810 (-1514)

RECEIVED  
STATE CORPORATION COMMISSION

AUG 28 1959

CONSERVATION DIVISION  
Wichita, Kansas

DST # 1 3600-3635. Open 1 hr.  
30 minutes. Recovered 30' Mud,  
IBHP 980#, FBHP 755#, FP 0

DST # 2 3645-3665 Open 1 hr.  
Recovered 80' watery mud.  
IBHP 1170#, IFP 0, FFP 0#,  
FBHP 1080#.

DST # 3 Open 1 hour. Rec. 120'  
gas, 30' oil and gas cut mud.  
30' heavy oil and gas cut mud.  
IBHP 360#, IFP 0#, FFP 0#,  
FBHP 55#.


STATE OF KANSAS, COUNTY OF SEDGWICK:

I, Earl M. Burch, President of Burch Drilling Co., Inc. being duly sworn on oath,  
state: That I have knowledge of the facts, statements and maters herein contained and that  
the same are true and correct.

*Earl M Burch*

Subscribed and sworn to before me this 25th day of August, 1959.

*Shirley Ann Aron*  
Notary Public



My commission expires: March 12, 1963.

PLUGGING  
FILE SEC. 26 T. 10 R. 23W  
BOOK PAGE 63 LINE 40