

JP

STATE OF KANSAS
STATE CORPORATION COMMISSION

Form CP-4

Give All Information Completely
Make Required Affidavit
Mail or Deliver Report to:
Conservation Division
State Corporation Commission
212 No. Market
Wichita, Kansas

WELL PLUGGING RECORD

BUTLER

County, Sec. 2 Twp. 26S Rge. 3 (E) (W)

Location as "NE/CNW/SW" or footage from lines SW SW NW

Lease Owner COMMERCIAL OIL COMPANY

Lease Name KIOWA LAND Well No. 1

Office Address 5332 North Broadway

Character of Well (completed as Oil, Gas or Dry Hole) DRY HOLE

Date well completed 12-20-67 19 67

Application for plugging filed 12-20 19 67

Application for plugging approved 12-20 19 67

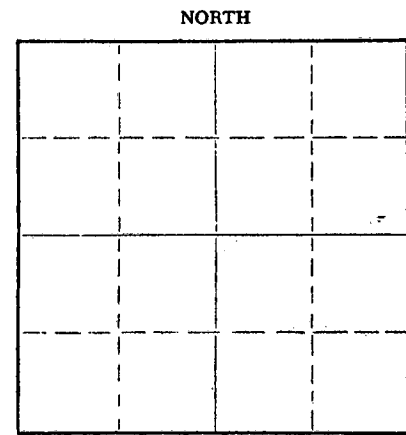
Plugging commenced 12-20- 19 67

Plugging completed 12-20 19 67

Reason for abandonment of well or producing formation DRY HOLE

If a producing well is abandoned, date of last production 19

Was permission obtained from the Conservation Division or its agents before plugging was commenced? YES



Locate well correctly on above Section Plat

Name of Conservation Agent who supervised plugging of this well HERMAN JUSTICE, NICKERSON

Producing formation _____ Depth to top _____ Bottom _____ Total Depth of Well 2735 Feet

Show depth and thickness of all water, oil and gas formations.

OIL, GAS OR WATER RECORDS

CASING RECORD

FORMATION	CONTENT	FROM	TO	SIZE	PUT IN	PULLED OUT
				8 5/8	200	NONE

Describe in detail the manner in which the well was plugged, indicating where the mud fluid was placed and the method or methods used in introducing it into the hole. If cement or other plugs were used, state the character of same and depth placed, from _____ feet to _____ feet for each plug set.

MUD TO 225 ft/ Set bottom plug at 225 1/2 sx hulls on top and 20 sx cement. Mud to 40 ft., w/plug 1/2 sx hulls and 8 sx cement. 2 sx cement in rat hole at 40 feet.

RECEIVED
STATE CORPORATION COMMISSION
1-16-68
JAN 16 1968
CONSERVATION DIVISION
Wichita, Kansas

(If additional description is necessary, use BACK of this sheet)
Name of Plugging Contractor SEROBEE DRILLING CO., INC.
Address 5301 NORTH BROADWAY, WICHITA, KANSAS

STATE OF KANSAS COUNTY OF SEDGWICK, ss.
PAUL S. SEPTER, PRESIDENT (employee of owner) or (owner or operator) of the above-described


well, being first duly sworn on oath, says: That I have knowledge of the facts, statements, and matters herein contained and the log of the above-described well as filed and that the same are true and correct. So help me God.

(Signature) Paul S. Septer

(Address) _____

SUBSCRIBED AND SWORN TO before me this 15th day of January, 1968

My commission expires June 27, 1968



Notary Public.

2-26-3E 9

KANSAS GEOLOGICAL SOCIETY
 KANSAS WELL LOG BUREAU - KANSAS WELL SAMPLE BUREAU
 KANSAS GEOLOGICAL SOCIETY BUILDING
 508 EAST MURDOCK - WICHITA, KANSAS

COMPANY **Commercial Oil Co.**

SEC. **2** T. **26S** R. **3E**


FARM **Kiowa Land** NO. **1**

LOC. **SW SW NW**

Butler

COUNTY

KANSAS



TOTAL DEPTH **2735**
 COMM. **12 - 14 - 67**

COMP. **12 - 20 - 67**

SHOT OR TREATED

CONTRACTOR **Serabee drilling Co., Inc.**

ISSUED

CASING

20	10	5/8" 200 feet w/150 sacks cement
15	8	
12	6	
13	5	

ELEVATION

PRODUCTION

FIGURES INDICATE BOTTOM OF FORMATIONS

0	0	-	40	Surface Clay
	40		250	Lime
	250		430	Shale and Lime
	430		600	Shale
	600		1275	Lime
	1275		2248	Lime and Shale

Geological Tops

Kansas City	2248
Base of Kansas City	2417
Conglomerate	2686
Mississippian	2703
Rotary T. D.	2735

RECEIVED
 STATE CORPORATION COMMISSION
MAY 16 1968
 CONSERVATION DIVISION
 Wichita, Kansas

I certify the above to be true and correct copy of the Geological
 Tops and Driller's Log to the best of my knowledge and belief.

Paul S. Septer

Paul S. Septer