

STATE OF KANSAS
STATE CORPORATION COMMISSION

WELL PLUGGING RECORD

OR

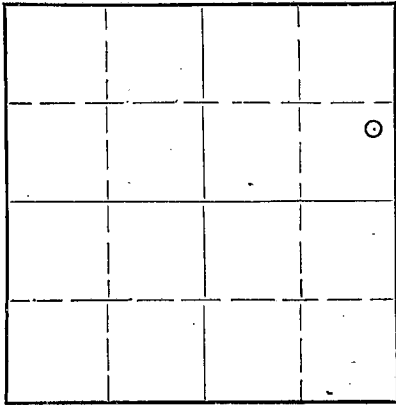
FORMATION PLUGGING RECORD

Strike out upper line
when reporting plug-
ging off formations.

Give All Information Completely
Make Required Affidavit
Mail or Deliver Report to:
Conservation Division
State Corporation Commission
800 Bittling Building
Wichita, Kansas

Sedgwick County. Sec. 8 Twp. 26 Rge. 2 (E) ~~XXX~~
Location as "NE $\frac{1}{4}$ NW $\frac{1}{4}$ SW $\frac{1}{4}$ " or footage from lines. NE/4 SE/4 NE/4
Lease Owner. John P. Gaty
Lease Name. Meyers Well No. 1
Office Address. 708 Petroleum Bldg., Wichita, Kansas
Character of Well (completed as Oil, Gas or Dry Hole). Dry Hole
Date well completed. June 12, 1948
Application for plugging filed. June 1948
Application for plugging approved. June 1948
Plugging commenced. June 11, 1948
Plugging completed. June 14, 1948
Reason for abandonment of well or producing formation. Dry Hole
If a producing well is abandoned, date of last production. _____ 19____
Was permission obtained from the Conservation Division or its agents before plugging was com-
menced? Yes

NORTH



Locate well correctly on above
Section Plat

Name of Conservation Agent who supervised plugging of this well. Dwight Lilley, Wichita, Kansas
Producing formation. _____ Depth to top. _____ Bottom. _____ Total Depth of Well. 3048 Feet
Show depth and thickness of all water, oil and gas formations.


OIL, GAS OR WATER RECORDS

CASING RECORD

Formation	Content	From	To	Size	Put In	Pulled Out
				10"	1570	1570
				8"	2587	2587
				7"	2935	2935

Describe in detail the manner in which the well was plugged, indicating where the mud fluid was placed and the method or methods used in introducing it into the hole. If cement or other plugs were used, state the character of same and depth placed, from _____ feet to _____ feet for each plug set.

Mudded to 160 feet, set 20 foot rock bridge, run 15 sacks of cement on top of bridge. Mudded to 15 feet, set 10 foot rock bridge, run 5 sacks of cement on bridge and filled to surface.



(If additional description is necessary, use BACK of this sheet)

Correspondence regarding this well should be addressed to. Marhenke Drilling Company,
Address. 518 Union National Bank Bldg., Wichita 2, Kansas

STATE OF Kansas, COUNTY OF Sedgwick, ss.
C. A. Black, Contractor (employee of owner) or (owner or operator) of the above-described well,
being first duly sworn on oath, says: That I have knowledge of the facts, statements, and matters herein contained and the log of the above-described well as filed and that the same are true and correct. So help me God.

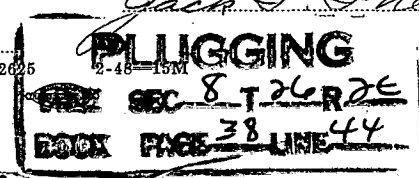
(Signature) _____

C. A. Black, Contractor

518 Union National Bank Bldg, Wichita, Ks.
(Address)

SUBSCRIBED AND SWORN to before me this 18th day of June, 1948

My commission expires Jan 22, 1951
Jack F. Pheasanton Notary Public.




WELL LOG

John P. Gaty - Owner - Meyers Well No. 1, Northeast 1/4 of the Southeast 1/4 of the Northeast 1/4, Section 8, Township 26, Range 2 East, Sedgwick County, Kansas

FIGURES INDICATE BOTTOM OF FORMATION

0 to 7 Cellar	935 to 955 Lime	2420 to 2505 Shale
45 Clay	1035 Shale	2530 Lime KC
60 Shale	1040 Red Rock	2610 Lime
70 Lime	1085 Shale	2615 Shale
90 Shale	1090 Lime	2625 Lime
130 Lime	1190 Shale	2630 Shale
150 Shale	1220 Lime	2655 Lime
160 Lime	1225 Shale Black	2745 Shale
175 Shale	1255 Shale	2760 Lime
185 Lime	1280 Lime	2775 Shale
200 Shale	1290 Shale	2790 Lime
225 Lime	1335 Lime	2835 Shale
235 Shale	1350 Shale	2840 Lime
290 Lime	1375 Lime	2875 Shale & Shells
330 Shale	1450 Shale	2915 Shale
355 Lime	1510 Lime	2932 VC Shale
370 Red Rock	1545 Shale	2935 Sand
515 Lime	1570 Sand	2937 Shale & Sand
565 Shale & Shells	1595 Shale	2955 Sand
580 Shale	1645 Lime	2962 Chat
595 Lime	1690 Shale	2966 Green Sandy
600 Shale	1730 Lime	2975 Cong. (Shale
623 Lime	1750 Shale	2979 Sandy Shale
630 Red Rock	1765 Lime	2985 Chat (&Chat
635 Lime	1780 Shale	3048 Lime
660 Shale	1830 Lime	Total Depth 3048
675 Lime	1840 Shale	
695 Shale	1945 Lime	
730 Lime	1955 Shale	
735 Shale	1990 Lime	
755 Lime	2005 Shale	
765 Shale	2015 Lime	
770 Lime	2150 Shale	
785 Shale	2160 Lime	
805 Lime Broken	2190 Shale	
815 Shale	2220 Lime	
825 Lime	2285 Shale	
845 Shale	2295 Lime	
860 Lime	2305 Shale	
875 Shale	2355 Lime	
905 Lime	2375 Shale	
935 Shale	2420 Lime	



PLUGGING
FILE SEC 8 T 26 R 2E
ROCK PAGE 38 LINE 44

WELL LOG

John P. Gaty - Meyers Well No. 1 - Continued

WATER RECORD

1/2 B. W.	500-510
2 B. W.	1125-35
H.F.W.	1545-1570
2 B. W.	2945

Spudded	5/13/48
Completed	6/12/48

PIPE RECORD

10"	1570
8"	2587
7"	2935

State of Kansas)
 County of) ss

I, C. A. Black, Drilling Contractor of the above described well, being first duly sworn on oath, declare: That, I have knowledge of the facts, statements and matters herein contained pertaining to the log of the above-described well as filed and that the same are true and correct.

C. A. Black, Partner

Subscribed and Sworn to before me this 18th day of June, 1948.

Josh F. Sheakton
 (Notary Public)

My commission expires June 22, 1951

