

STATE OF KANSAS
STATE CORPORATION COMMISSION
Give All Information Completely
Make Required Affidavit
Mail or Deliver Report to:
Conservation Division
State Corporation Commission
211 No. Broadway
Wichita, Kansas

WELL PLUGGING RECORD

Sedgwick County, Sec. 30 Twp. 26 Rge. 2 (E) (W)

Location as "NE/CNW/SW" or footage from lines NE/4 NE/4 NE/4

Lease Owner John P. Gaty

Lease Name Brown Well No. 4

Office Address 4601 E. Douglas

Character of Well (completed as Oil, Gas or Dry Hole) Oil

Date well completed December 19, 19 49

Application for plugging filed January 19, 19 63

Application for plugging approved January 19, 19 63

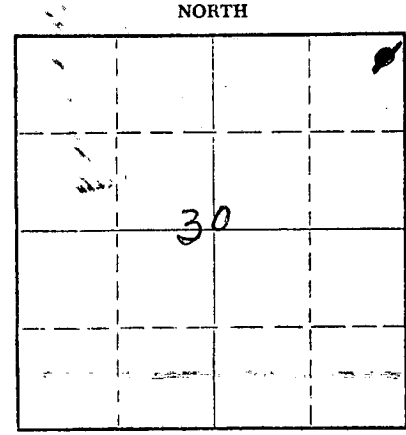
Plugging commenced February 6, 19 63

Plugging completed February 8, 19 63

Reason for abandonment of well or producing formation Depleted

If a producing well is abandoned, date of last production 19

Was permission obtained from the Conservation Division or its agents before plugging was commenced? Yes



Locate well correctly on above Section Plat

Name of Conservation Agent who supervised plugging of this well Paul Turpin

Producing formation Depth to top Bottom Total Depth of Well 2,942 Feet

Show depth and thickness of all water, oil and gas formations.

OIL, GAS OR WATER RECORDS

CASING RECORD

FORMATION	CONTENT	FROM	TO	SIZE	PUT IN	PULLED OUT

Describe in detail the manner in which the well was plugged, indicating where the mud fluid was placed and the method or methods used in introducing it into the hole. If cement or other plugs were used, state the character of same and depth placed, from feet to feet for each plug set.

10' crushed rock with 5 sacks cement at 2,942 ft.

Mudded to 200 feet

10' rock bridge with 20 sacks cement at 200 feet

Mudded to 35 ft.

Rock bridge with 7 sacks cement to surface

RECEIVED
STATE CORPORATION COMMISSION

FEB 12 1963


2-12-63

CONSERVATION DIVISION
Wichita, Kansas

(If additional description is necessary, use BACK of this sheet)

Name of Plugging Contractor John P. Gaty

Address 4601 E. Douglas - Suite 204, Wichita 18, Kansas



STATE OF KANSAS, COUNTY OF SEDGWICK, ss. Earl Wentworth (employee of owner) or (owner or operator) of the above-described well, being first duly sworn on oath, says: That I have knowledge of the facts, statements, and matters herein contained and the log of the above-described well as filed and that the same are true and correct. So help me God.

(Signature) Earl Wentworth

734 Pippin Court, Wichita 3, Kansas

(Address)

SUBSCRIBED AND SWORN TO before me this 11th day of February, 19 63

My commission expires December 12, 1963

Notary Public

9

WELL LOG - Brown Well #4

OPERATOR: Mr. J. P. Gaty
c/o Beech Aircraft Corp.
Wichita, Kansas

LOCATION: NE/4 NE/4 NE/4
Section 30, Township 26
South, Range 2 East,
Sedgwick County, Kansas

CONTRACTOR: Morrison Drilling Company, Inc.
P. O. Drawer 712
El Dorado, Kansas

Farm: Brown Well No. 4

PRODUCTION: _____

Date Commenced: December 13, 1949
Date Completed: December 19, 1949


Total Depth: 2937 feet

<u>From</u>	<u>To</u>	<u>Formation</u>	<u>From</u>	<u>To</u>	<u>Formation</u>
112	285	Lime & Hard Shells	2630	2640	Shale
285	298	Shale	2640	2672	Lime
298	303	Red Bed	2672	2700	Shale & Shells
303	600	Lime & Shale	2700	2928	Lime & Shale
600	604	Red Bed	2928	2937	Shale
604	625	Lime Shells & Shale	2937		Total Depth.
625	630	Red Bed			
630	840	Lime & Shale			
840	940	Lime & Shale Brks.			
940	1085	Shale & Shells			
1085	1090	Red Bed			
1090	1115	Shale & Lime Shells			
1115	1285	Shale			
1285	1430	Lime & Shale			
1430	1440	Shale			
1440	1458	Sand			
1458	1495	Lime & Shale Brks.			
1495	1590	Shale & Lime Strks.			
1590	1635	Lime			
1635	1675	Shale & Lime Strks.			
1675	2025	Lime & Shale			
2025	2155	Shale & Lime Strks.			
2155	2190	Lime			
2190	2225	Shale & Lime			
2225	2335	Lime & Shale Brks.			
2335	2450	Lime & Shale			
2450	2492	Shale			
2492	2506	Lime & Shale			
2506	2630	Lime			

Cable Tool Log
2937-38 Hard Brown &
Yellow Shale
2938-42 Sand Pay
2942 T.D. A

RECEIVED
STATE CORPORATION COMMISSION
JAN 18 1963
CONSERVATION DIVISION
Wichita, Kansas

I hereby certify that the foregoing is a true and correct copy of the Well Log for the Brown #4 Well drilled for Mr. J. P. Gaty and completed December 19, 1949.


C. W. Wilson
Secretary-Treasurer

STATE OF KANSAS)
) ss.
COUNTY OF BUTLER)

SUBSCRIBED AND SWORN TO, Before the undersigned, a Notary Public, in and for the County and State aforesaid this 3rd day of January, 1950.

My Commission Expires January 10, 1951.

Notary Public