

STATE OF KANSAS
STATE CORPORATION COMMISSION

Give All Information Completely
Make Required Affidavit
Mail or Deliver Report to:
Conservation Division
State Corporation Commission
211 No. Broadway
Wichita, Kansas

WELL PLUGGING RECORD

9

BUTLER
McPherson

County. Sec. 9 Twp 26S Rge. 3 (E) (W)

Location as "NE/CNW/SW" or footage from lines NE NW SW

Lease Owner Oil Property Management, Inc.

Lease Name Benfer Well No. 3

Office Address Orpheum Bldg. Wichita, Kans.

Character of Well (completed as Oil, Gas or Dry Hole) Dry Hole

Date well completed 1-5 19 64

Application for plugging filed 1-5 19 64


Application for plugging approved 1-5 19 64

Plugging commenced 1-5 19 64

Plugging completed 1-5 19 64

Reason for abandonment of well or producing formation Dry Hole

NORTH



Locate well correctly on above
Section Plat

If a producing well is abandoned, date of last production _____ 19 _____

Was permission obtained from the Conservation Division or its agents before plugging was commenced? yes

Name of Conservation Agent who supervised plugging of this well Paul Turpin

Producing formation _____ Depth to top _____ Bottom _____ Total Depth of Well 2835 Feet

Show depth and thickness of all water, oil and gas formations.

OIL, GAS OR WATER RECORDS

CASING RECORD

FORMATION	CONTENT	FROM	TO	SIZE	PUT IN	PULLED OUT
				8-5/8	200'	none

Describe in detail the manner in which the well was plugged, indicating where the mud fluid was placed and the method or methods used in introducing it into the hole. If cement or other plugs were used, state the character of same and depth placed, from _____ feet to _____ feet for each plug set.

Mud to 175' with 40 visc. mud. 1/2 sack hulls followed by dry hole plug. added 15 sacks cement. Mud to 30'. Set plug. 1/4 sack hulls & 8 sacks cement. 2 sacks cement in rat hole.

RECEIVED
STATE CORPORATION COMMISSION

JAN 8 1964

1-8-64
CONSERVATION DIVISION
Wichita, Kansas

(If additional description is necessary, use BACK of this sheet)

Name of Plugging Contractor SeRoBee Drilling Co., Inc.

Address 5301 N. Broadway Wichita, Kans.


STATE OF Kansas, COUNTY OF Sedgwick, ss.

Paul S. Septer (employee of owner) or (owner or operator) of the above-described well, being first duly sworn on oath, says: That I have knowledge of the facts, statements, and matters herein contained and the log of the above-described well as filed and that the same are true and correct. So help me God. SeRoBee Drilling Co., Inc.

(Signature) Paul S. Septer
Paul S. Septer, President
5301 N. Broadway, Wichita, Kans.
(Address)

SUBSCRIBED AND SWORN TO before me this 6th day of January, 19 64

My commission expires 12-28-66



Philip J. Hardesty
Notary Public.

KANSAS GEOLOGICAL SOCIETY
 KANSAS WELL LOG BUREAU - KANSAS WELL SAMPLE BUREAU
 KANSAS GEOLOGICAL SOCIETY BUILDING
 508 EAST MURDOCK - WICHITA, KANSAS


9

COMPANY Oil Property Management, Inc.
 FARM Benfer NO. 3

SEC. 9 T. 26S R. 3E
 LOC. NE NW SW

TOTAL DEPTH 2835'
 COMM. 12-29-63 COMP. 1-5-64
 SHOT OR TREATED
 CONTRACTOR SeRoBee Drilling Co., Inc.
 ISSUED

COUNTY Butler



CASING
 20 10
 15 8 200' W/175 sacks
 12 6
 13 5

ELEVATION 1352 KB

PRODUCTION

FIGURES INDICATE BOTTOM OF FORMATIONS

0	100	Shale & lime
100	205	Lime
205	2123	Lime & shale
2123	2317	Lime
2317	2482	Kansas City
2482	2713	Lime & shale
2713	2758	Cherokee
2758	2795	Conglomerate
2795	2835	Mississippi
	2835	TD

RECEIVED
 STATE CORPORATION COMMISSION

JAN 8 1964

CONSERVATION DIVISION
 Wichita, Kansas