

STATE OF KANSAS
STATE CORPORATION COMMISSION

Form CP-4

Give All Information Completely
Make Required Affidavit
Mail or Deliver Report to:
Conservation Division
State Corporation Commission
212 No. Market
Wichita, Kansas

WELL PLUGGING RECORD

Butler County, Sec. 9 Twp. 26 Rge. 3 (E) (W)

Location as "NE/CNW/SW" or footage from lines NE NE NE

Lease Owner SeRoBee Drilling Co., Inc.

Lease Name Doty Well No. 1

Office Address 5301 N. Broadway

Character of Well (completed as Oil, Gas or Dry Hole) Dry hole

Date well completed 10-11 1966

Application for plugging filed 10-11 1966

Application for plugging approved 10-12 1966


Plugging commenced 10-12 1966

Plugging completed 10-12 1966

Reason for abandonment of well or producing formation Dry hole

If a producing well is abandoned, date of last production 19

Was permission obtained from the Conservation Division or its agents before plugging was commenced? yes



Locate well correctly on above Section Plat

Name of Conservation Agent who supervised plugging of this well Paul Turpin

Producing formation Depth to top Bottom Total Depth of Well 2790 Feet

Show depth and thickness of all water, oil and gas formations.

OIL, GAS OR WATER RECORDS


CASING RECORD

FORMATION	CONTENT	FROM	TO	SIZE	PUT IN	PULLED OUT
				8 5/8	200'	

Describe in detail the manner in which the well was plugged, indicating where the mud fluid was placed and the method or methods used in introducing it into the hole. If cement or other plugs were used, state the character of same and depth placed, from feet to feet for each plug set.

Mudded to 200'. Set Bottom plug @ 200' W/1/2 sack hulls & 20 sx cement.

Mudded to 35'. Set top plug @ 35' W/1/4 sack hulls & 8 sax cement to top of hole. 2 sax in rat hole.



(If additional description is necessary, use BACK of this sheet)

Name of Plugging Contractor SeRoBee Drilling Co., Inc.

Address 5301 N. Broadway, Wichita

STATE OF Kansas, COUNTY OF Sedgwick, ss.


Paul S. Seprer (employee of owner) or (owner or operator) of the above-described

well, being first duly sworn on oath, says: That I have knowledge of the facts, statements, and matters herein contained and the log of the above-described well as filed and that the same are true and correct. So help me God.

(Signature) Paul S. Seprer

5301 N. Broadway, Wichita (Address)

Subscribed and sworn to before me this 14th day of Oct., 1966



Thomas H. Solomon Notary Public.

9

KANSAS GEOLOGICAL SOCIETY
 KANSAS WELL LOG BUREAU - KANSAS WELL SAMPLE BUREAU
 KANSAS GEOLOGICAL SOCIETY BUILDING
 508 EAST MURDOCK - WICHITA, KANSAS

COMPANY SeRoBee Drilling Co., Inc.

SEC. 9 T. 26 R. 3E
 LOC. NE NE NE

FARM Doty NO. 1

COUNTY Butler

TOTAL DEPTH 2790'

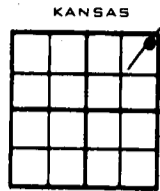
COMM. 10-4-66

COMP. 10-11-66

SHOT OR TREATED

CONTRACTOR SeRoBee Drilling Co., Inc.

ISSUED



CASING

20	10	
15	8 5/8	- 200" W/200 SX
12	6	
13	5	

ELEVATION 1317 RB

PRODUCTION

FIGURES INDICATE BOTTOM OF FORMATIONS

0 - 730	Shale & Lime
730 - 1115	Shale & Lime Shells
1115 - 2255	Shale & Lime
2255 - 2605	Lime
2605 - 2775	Shale & Lime
2775 - 2790	Miss.

RECEIVED
 STATE CORPORATION COMMISSION
 OCT 24 1966
 CONSERVATION DIVISION
 Wichita, Kansas

GEOLOGICAL TOPS:

KC	2288	(-971)
BS/KC	2451	(-1134)
Cherokee	2674	(-1357)
Cong.	2733	(-1416)
Miss.	2770	(-1453) T. D.
T. D.	2790	(-1473)

I certify the above to be a true and correct copy of the driller's log and Geological Tops to the best of my knowledge and belief.

Paul S. Septer
 Paul S. Septer