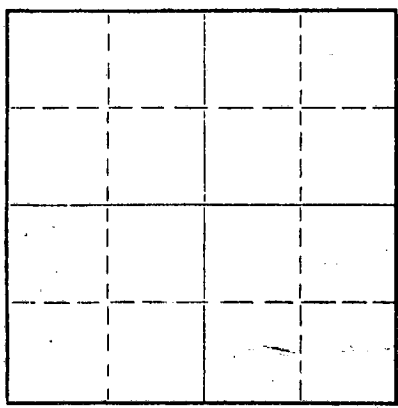


STATE OF KANSAS  
STATE CORPORATION COMMISSION

Give All Information Completely  
Make Required Affidavit  
Mail or Deliver Report to:  
Conservation Division  
State Corporation Commission  
211 No. Broadway  
Wichita, Kansas

WELL PLUGGING RECORD

NORTH



Locate well correctly on above  
Section Plat

Butler County. Sec. 9 Twp. 26 Rge. 30 (E) (W)  
Location as "NE/CNW&SW" or footage from lines C E/2 SE SE  
Lease Owner Oil Property Management, Inc.  
Lease Name Benfer Well No. 4  
Office Address Central Bldg., Wichita,  
Character of Well (completed as Oil, Gas or Dry Hole) Dry hole  
Date well completed 4-21 19 65  
Application for plugging filed 4-21 19 65  
Application for plugging approved 4-21 19 65  
Plugging commenced 4-21 19 65  
Plugging completed 4-21 19 65  
Reason for abandonment of well or producing formation dry hole

If a producing well is abandoned, date of last production \_\_\_\_\_ 19\_\_\_\_  
Was permission obtained from the Conservation Division or its agents before plugging was commenced? YES

Name of Conservation Agent who supervised plugging of this well Paul Turpin  
Producing formation \_\_\_\_\_ Depth to top \_\_\_\_\_ Bottom \_\_\_\_\_ Total Depth of Well 2824 Feet  
Show depth and thickness of all water, oil and gas formations.

OIL, GAS OR WATER RECORDS

CASING RECORD

FORMATION	CONTENT	FROM	TO	SIZE	PUT IN	PULLED OUT
				8 5/8	200'	

Describe in detail the manner in which the well was plugged, indicating where the mud fluid was placed and the method or methods used in introducing it into the hole. If cement or other plugs were used, state the character of same and depth placed, from \_\_\_\_\_ feet to \_\_\_\_\_ feet for each plug set.  
Mudded hole with 40 vis. Mud to 200'. Added 1/2 sack hulls - set a plug - and added 20 sax cement. Mudded hole from this point to 30'. Added 1/4 sack hulls - set a plug & dumped 8 sacks cement. Capped rat hole W/2 sax cement. (135' of 8 5/8" surface pipe cemented W/150 sax, circulated)

RECEIVED  
STATE CORPORATION COMMISSION

RECEIVED  
STATE CORPORATION COMMISSION

MAY 3 1965

APR 27 1965  
4-27-65  
CONSERVATION DIVISION  
Wichita, Kansas

CONSERVATION DIVISION  
Wichita, Kansas


(If additional description is necessary, use BACK of this sheet)

Name of Plugging Contractor SeRoBee Drilling Co., Inc.  
Address 5301 N. Broadway, Wichita, Kansas

STATE OF Kansas, COUNTY OF Sedgwick, ss.

(employee of owner) or (owner or operator) of the above-described well, being first duly sworn on oath, says: That I have knowledge of the facts, statements, and matters herein contained and the log of the above-described well as filed and that the same are true and correct. So help me God. SEROBEE DRILLING CO., INC.

(Signature) Paul S. Septer  
Paul S. Septer, President  
5301 N. Broadway, Wichita  
(Address)



SUBSCRIBED AND SWORN to before me this 26th day of April, 1965

My commission expires Oct. 10, 1967

Frances H. Solomon  
Frances H. Solomon Notary Public.

KANSAS GEOLOGICAL SOCIETY  
 KANSAS WELL LOG BUREAU - KANSAS WELL SAMPLE BUREAU  
 KANSAS GEOLOGICAL SOCIETY BUILDING  
 508 EAST MURDOCK - WICHITA, KANSAS

9

COMPANY Oil Property Management, Inc.

SEC. 9 T. 26 R. 30E  
 LOC. C E/2 SE SE

FARM Benfer

NO. 4

TOTAL DEPTH 2824'

COUNTY Butler

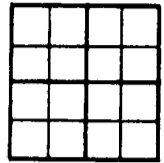
COMM. 4-14-65

COMP. 4-21-65

KANSAS

SHOT OR TREATED

CONTRACTOR SeRoBee Drilling Co., Inc.



ISSUED

CASING

20	10	
15	8 5/8	200' W/150 sax
12	6	
13	5	

ELEVATION 1347 KB

PRODUCTION D & A

FIGURES INDICATE BOTTOM OF FORMATIONS

0 -	270	Lime & Shale
270 -	735	Lime
735 -	980	Shale
980 -	1355	Shale & Shells
1355 -	1500	Shale
1500 -	2085	Lime & Shale
2085 -	2185	Shale
2185 -	2329	Lime & Shale
2329 -	2451	Lime
2451 -	2802	Lime & Shale
2802 -	2824	Lime

**RECEIVED**  
 STATE CORPORATION COMMISSION  
 APR 27 1965  
 CONSERVATION DIVISION  
 Wichita, Kansas