

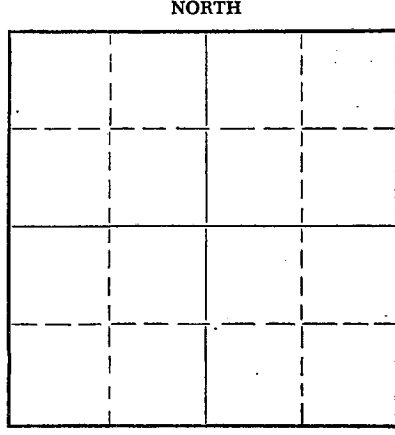
STATE OF KANSAS
STATE CORPORATION COMMISSION

WELL PLUGGING RECORD

Give All Information Completely
Make Required Affidavit
Mail or Deliver Report to:
Conservation Division
State Corporation Commission
800 Bitting Building
Wichita, Kansas

Butler County. Sec. 10 Twp. 26 Rge. 3E (E) (W)

Location as "NE/CNW/SW" or footage from lines. SW SW NW
Lease Owner. Rex & Morris Drilling Company
Lease Name. Rogers Well No. 1
Office Address. Box 334, El Dorado, Kansas
Character of Well (completed as Oil, Gas or Dry Hole) Dry Hole
Date well completed. Oct. 28 19 53
Application for plugging filed. " 19 "
Application for plugging approved. " 19 "
Plugging commenced. " 19 "
Plugging completed. " 19 "
Reason for abandonment of well or producing formation. Dry Hole



Locate well correctly on above Section Plat

If a producing well is abandoned, date of last production 19
Was permission obtained from the Conservation Division or its agents before plugging was commenced? Yes

Name of Conservation Agent who supervised plugging of this well Lawrence Matthews
Producing formation _____ Depth to top _____ Bottom _____ Total Depth of Well 2845 Feet
Show depth and thickness of all water, oil and gas formations.


OIL, GAS OR WATER RECORDS

CASING RECORD

FORMATION	CONTENT	FROM	TO	SIZE	PUT IN	PULLED OUT
Surface Hole	Water	0	133'	8 5/8"	128	None
See Attached Log						

Describe in detail the manner in which the well was plugged, indicating where the mud fluid was placed and the method or methods used in introducing it into the hole. If cement or other plugs were used, state the character of same and depth placed, from _____ feet to _____ feet for each plug set.

Mud to 180': 10 sacks of cement on wood plug @ 180': Mud to surface with 5 sacks of cement cap.

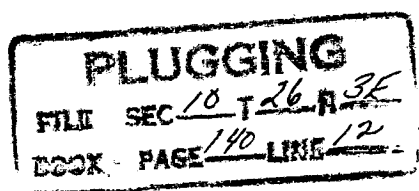



(If additional description is necessary, use BACK of this sheet)
Name of Plugging Contractor. Rex & Morris Drilling Company
Address. Box 334, El Dorad, Kansas

STATE OF Kansas, COUNTY OF Butler, ss.
G. E. McClure (employee of owner) or (owner or operator) of the above-described well, being first duly sworn on oath, says: That I have knowledge of the facts, statements, and matters herein contained and the log of the above-described well as filed and that the same are true and correct. So help me God.

(Signature) G. E. McClure
El Dorado, Kansas (Address)

SUBSCRIBED AND SWORN TO before me this 4th day of November 1953
My commission expires July 23, 1956
Winifred E. Oquist Notary Public.



Elevation 1345 D. F.
1348 R. B.

ROGERS WELL # 1

REX & MORRIS DRILLING COMPANY

Total Depth	- 2845	
Contractor	- Rex & Morris Drilling Co.	Location - SW-SW-NW
Commenced	- 10-23-53	Section - 10-26S-3E
Completed	- 10-28-53	Butler County, Kansas
Initial Production	- D & A	Casing Record:
		8 5/8 @ 128' w/ 90 Sacks

FORMATION	DEPTH
Surface Hole	133
Lime & Shale	365
Shale & Lime	730
Shale & Shells	1100
Shale & Lime	1175
Shale & Shells	1255
Shale & Lime	1440
Lime & Shale	1785
Shale & Lime	1900
Lime & Shale	2075
Lime	2170
Shale & Lime	2310
Lime	2444
Shale & Lime	2754
Conglomerate	2759
Chat	2766
Lime	2830
Chat	2843
Lime	2845
T. D.	

I hereby certify the foregoing statements are true and correct to the best of my knowledge and belief.

Rex & Morris Drilling Co.

By Paul D. Gonyea

Title Geologist

STATE OF KANSAS))
) SS
COUNTY OF BUTLER)

Subscribed and sworn to before me, a Notary Public, this 4th day of
November 19 53.

Winnifred E. Ornit
Notary Public

My Commission Expires
July 23, 1956.



10 26 34
140 12