

STATE OF KANSAS
STATE CORPORATION COMMISSION

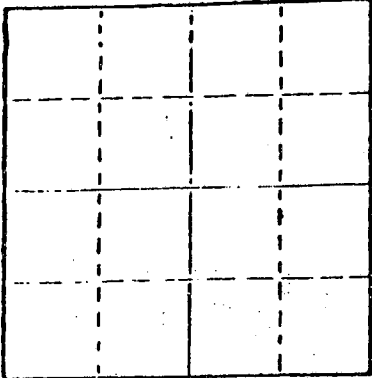
WELL PLUGGING RECORD

Give All Information Completely
Make Required Affidavit
Mail or Deliver Report to
Conservation Division
State Corporation Comm.
245 North Water
Wichita, KS 67202

Butler County, Sec. 18 Twp. 26S Rge. 3 E/W
Location as "NE/CNW $\frac{1}{4}$ /SW $\frac{1}{4}$ " or footage from lines _____
SW NW SE

Lease Owner Don Ray Explorations
Lease Name Schroeder Well No. 1
Office Address 2525 N. New York, Wichita, KS 67219
Character of Well (Completed as Oil, Gas or Dry Hole) _____
Dry Hole

Date Well completed 11-3 1980
Application for plugging filed 11-3 1980
Application for plugging approved 11-3 1980
Plugging commenced 11-3 1980
Plugging completed 11-3 1980
Reason for abandonment of well or producing formation _____



Locate well correctly on above
Section Plat

If a producing well is abandoned, date of last production _____ 19 _____

Was permission obtained from the Conservation Division or
its agents before plugging was commenced? Yes

Name of Conservation Agent who supervised plugging of this well Don Thompson
Producing formation _____ Depth to top _____ Bottom _____ Total Depth of Well 2940'
Show depth and thickness of all water, oil and gas formations.

OIL, GAS OR WATER RECORDS


CASING RECORD

FORMATION	CONTENT	FROM	TO	SIZE	PUT IN	PULLED OUT
				8 5/8"	230'	none

Describe in detail the manner in which the well was plugged, indicating where the mud fluid
was placed and the method or methods used in introducing it into the hold. If cement or other
plugs were used, state the character of same and depth placed, from _____ feet to
_____ feet for each plug set.

Mud to 235', hulls, plug, 25 sx cement

Mud to 40', hulls, plug, 12 sx cement
3 sx in rathole.



(If additional description is necessary, use BACK of this sheet)

Name of Plugging Contractor White & Ellis Drilling, Inc.
401 E. Douglas, Suite 500, Wichita, KS 67202


STATE OF Kansas COUNTY OF Sedgwick, ss.
Ernest Sifford (employee of owner) or (owner or operator)
of the above-described well, being first duly sworn on oath, says: That I have knowledge of
the facts, statements, and matters herein contained and the log of the above-described well
as filed and that the same are true and correct. So help me God.

(Signature) Ernest Sifford
401 E. Douglas - Suite 500
Wichita, Ks. 67202 (Address)

SUBSCRIBED AND SWORN TO before me this 26th day of November, 19 80.

Carolyn J. Tjaden
Carolyn J. Tjaden Notary Public.

My commission expires



OPERATOR: Don Ray Explorations, 2525 N. New York, Wichita, KS 67219

CONTRACTOR: White & Ellis Drilling, Inc., Box 448, El Dorado, Kansas 67042

Lease Name Schroeder Well No. 1

Sec. 18 T. 26S R. 3E Spot SW NW SE

County Butler State Kansas Elevation _____

Casing Record:

Surface: 8 5/8" @ 230' with _____ Sxs.

Production: _____ @ _____ with _____ Sxs.

Type Well: D & A Total Depth 2940'

Drilling Commenced: 10-29-80 Drilling Completed 11-3-80

Formation	From	To	Tops
Cellar	0	7	Lansing 2125
Shale, Lime	7	1025	Mississippi 2865
Shale	1025	1285	
Shale, Lime	1285	1955	
Sahle	1955	2125	
Lime, Shale	2125	2404	
Lime	2404	2565	
Shale	2565	2646	
Shale, Lime	2646	2794	
Lime	2794	2940	

RECEIVED
 STATE CORPORATION COMMISSION
 DEC - 1 1980
 CONSERVATION DIVISION
 Wichita, Kansas

COMPLETION RECORD

Liner Record: Size _____ From _____ To _____

Cementing Record: _____ Sacks _____

Perforating Record: _____

Formation	Perforated Interval	Number Shots

Initial Production: _____

Electric Log _____ Type and Depths Covered _____