

Give All Information Completely  
Make Required Affidavit  
Mail or Deliver Report to:  
Conservation Division  
State Corporation Commission  
212 No. Market  
Wichita, Kansas

WELL PLUGGING RECORD

Butler County, Sec. 20 Twp. 26S Rge. 3E (E) X (W)

Location as "NE/CNW/SW" or footage from lines SE SE SE

Lease Owner Commercial Oil Co.

Lease Name Herman Well No. 1

Office Address 5252 N. Broadway

Character of Well (completed as Oil, Gas or Dry Hole) Dry hole

Date well completed 9-4-68 19

Application for plugging filed 9-4-68 19

Application for plugging approved 9-4-68 19


Plugging commenced 9-4-68 19

Plugging completed 9-4-68 19

Reason for abandonment of well or producing formation Dry hole

If a producing well is abandoned, date of last production 19

Was permission obtained from the Conservation Division or its agents before plugging was commenced? Yes



Name of Conservation Agent who supervised plugging of this well Ted Dewey

Producing formation Depth to top Bottom Total Depth of Well 2870 Feet

Show depth and thickness of all water, oil and gas formations.

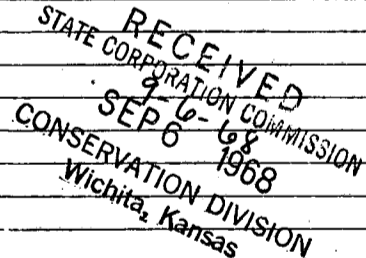
OIL, GAS OR WATER RECORDS

CASING RECORD

Table with 7 columns: FORMATION, CONTENT, FROM, TO, SIZE, PUT IN, PULLED OUT. Row 1: SIZE 8 5/8, PUT IN 200 ft, PULLED OUT none.

Describe in detail the manner in which the well was plugged, indicating where the mud fluid was placed and the method or methods used in introducing it into the hole. If cement or other plugs were used, state the character of same and depth placed, from feet to feet for each plug set.

Mud Hole to 210 feet, set bottom plug at 210 - 1/2 sack hulls and 20 sacks cement, on top of plug. Mud to 40 feet - set top plug, 1/4 sack hulls on plug, 10 sacks cement to top of hole and 2 sacks cement in rat hole.



(If additional description is necessary, use BACK of this sheet)

Name of Plugging Contractor SeRoBee Drilling Co., Inc.

Address 5301 N. Broadway

STATE OF Kansas, COUNTY OF Sedgwick, ss.

Paul S. Septer (employee of owner) or (owner or operator) of the above-described well, being first duly sworn on oath, says: That I have knowledge of the facts, statements, and matters herein contained and the log of the above-described well as filed and that the same are true and correct. So help me God.

(Signature) Paul S. Septer 5301 N. Broadway Paul S. Septer

(Address)

SUBSCRIBED AND SWORN TO before me this 4th day of Sept, 1968



Bryan J. Gould Notary Public

My commission expires Nov 30th 1970

**KANSAS GEOLOGICAL SOCIETY**  
 KANSAS WELL LOG BUREAU - KANSAS WELL SAMPLE BUREAU  
 KANSAS GEOLOGICAL SOCIETY BUILDING  
 508 EAST MURDOCK - WICHITA, KANSAS

COMPANY **Commercial Oil Co.**

SEC. 20 T. 26S R. 3E

FARM **Herman**

NO. **# 1**

LOC. **SE SE SE**

TOTAL DEPTH **2870**  
 COMM. **8-29-68**


COMP. **9-4-68**

COUNTY **Butler**

SHOT OR TREATED

CONTRACTOR **SeRoBee Drilling Co., Inc.**

ISSUED



CASING

20	10	
15	8	5/8 casing - 200 ft. w/175 sacks cement
12	6	
13	5	

ELEVATION

PRODUCTION **D & A**

FIGURES INDICATE BOTTOM OF FORMATIONS

0	200	Shale and Lime
200	845	Lime and Shale
845	1275	Shale and Lime
1275	2073	Lime and Shale

Geological Tops

Kansas City	2332
Base K C	2500
Miss	2786
T D	2870

**RECEIVED**  
 STATE CORPORATION COMMISSION  
**SEP 6 1968**  
 CONSERVATION DIVISION  
 Wichita, Kansas

I certify the above to be a true and correct copy of the geological tops and driller's log to the best of my knowledge and belief.

*Paul S. Septer*  
 Paul S. Septer