

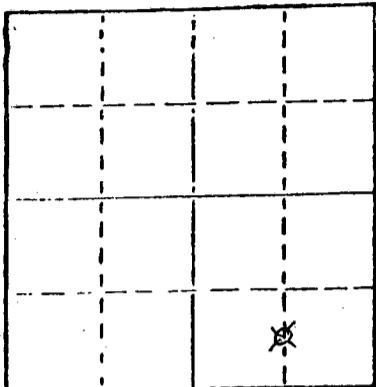
15-163-21050-00-00

STATE OF KANSAS  
STATE CORPORATION COMMISSION

WELL PLUGGING RECORD

Give All Information Completely  
Make Required Affidavit  
Mail or Deliver Report to  
Conservation Division  
State Corporation Comm.  
245 North Water  
Wichita, KS 67202

Rocks \_\_\_\_\_ County. Sec. 23 Twp. 10 Rge. 16 E/W  
Location as "NE/CNW $\frac{1}{2}$ /SW $\frac{1}{2}$ " or footage from lines \_\_\_\_\_  
KCZM - E S $\frac{1}{2}$  SE  
Lease Owner E.S.P. Development  
Lease Name Linguist Well No. 1  
Office Address % Lewis Eulert Paradise, Kansas  
Character of Well (Completed as Oil, Gas or Dry Hole) \_\_\_\_\_



Locate well correctly on above  
Section Plat

Dry hole  
Date Well completed 4-18 1980  
Application for plugging filed 4-18 1980  
Application for plugging approved 4-18 1980  
Plugging commenced 4-18 1980  
Plugging completed 4-18 1980  
Reason for abandonment of well or producing formation \_\_\_\_\_  
dry hole

If a producing well is abandoned, date of last production \_\_\_\_\_  
19 \_\_\_\_\_

Was permission obtained from the Conservation Division or  
its agents before plugging was commenced? yes

Name of Conservation Agent who supervised plugging of this well Marion Schmidt  
Producing formation \_\_\_\_\_ Depth to top \_\_\_\_\_ Bottom \_\_\_\_\_ Total Depth of Well 3700'  
Show depth and thickness of all water, oil and gas formations.

OIL, GAS OR WATER RECORDS

CASING RECORD

FORMATION	CONTENT	FROM	TO	SIZE	PUT IN	PULLED OUT
surface		0	219'	8 5/8"	219'	0

Describe in detail the manner in which the well was plugged, indicating where the mud fluid was placed and the method or methods used in introducing it into the hold. If cement or other plugs were used, state the character of same and depth placed, from \_\_\_\_\_ feet to \_\_\_\_\_ feet for each plug set.

1st Plug set at 660' with 70 sacks cement 50-50 poz 6% gel


2nd Plug set at 180' with 20 sacks cement 50-50 poz 6% gel

3rd Plug set at 40' with 10 sacks cement 50-50 poz 6% gel

5 sacks in rathole

(If additional description is necessary, use BACK of this sheet)

Name of Plugging Contractor Allied Cementing Co., Inc.




STATE OF Kansas COUNTY OF Graham  
Jerry M. Helberg (employee of owner) or (owner or operator)  
of the above-described well, being first duly sworn on oath, says: That I have knowledge of the facts, statements, and matters herein contained and the log of the above-described well as filed and that the same are true and correct. So help me God.

(Signature)

Jerry M. Helberg  
Box 32 Morland, Kansas 67650  
(Address)

SUBSCRIBED AND SWORN TO before me this 29th day of April, 1980



Janice Richman  
Notary Public.

My commission expires Dec 4, 1983

15-163-21050-00-00

DRILLERS LOG

LINQUIST #1

CASING RECORD:

8 5/8" set at

TOTAL DEPTH:

3700'

DESCRIPTION:

<sup>KCCOP</sup>  
G S $\frac{1}{2}$  SE  
Sec. 23-10-16 Rooks County, Kansas

OPERATOR: E.S.P. Development

CONTRACTOR: Helberg Oil Company

COMMENCED: April 6, 1980

COMPLETED: April 18, 1980

FORMATION	FROM	TO	REMARKS
Shale	0	232	
Shale	232	310	
Shale	310	341	
Shale	341	440	
Shale	440	783	
Pyrite & Sand Stone	783	820	
Sand & Shale	820	1260	
Anhydrite	1260	1275	
Anhydrite	1275	1610	
Shale & Lime	1610	1936	
Shale & lime	1936	2098	
Lime & Shale	2098	2137	
Lime	2137	2152	
Lime	2152	2271	
Lime & Shale	2271	2392	
Lime & Shale	2392	2498	
Lime & Shale	2498	2608	
Shale & Lime	2608	2662	
Lime & Shale	2662	2725	
Shale & Lime	2725	2847	
Lime & Shale	2847	2953	
Lime & Shale	2953	3043	
Shale & Lime	3043	3125	
Lime & Shale	3125	3218	
Lime & Shale	3218	3312	
Lime & Shale	3312	3382	
Lime & Shale	3382	3456	
Lime & Shale	3456	3533	
Lime	3533	3621	
Lime & Shale	3621	3700	
T.D.	3700		

05-06-1980  
D & A

I certify that the above is a true and correct copy of the log to the best of my knowledge.

HELBERG OIL COMPANY

*Jerry M. Helberg*  
Jerry M. Helberg

Subscribed and sworn to before me this 29th day of April, 1980.

*Jamieson Robinson*  
Notary Public

My commission expires Dec. 4, 1983.

