


STATE OF KANSAS
STATE CORPORATION COMMISSION

WELL PLUGGING RECORD

Give All Information Completely
Make Required Affidavit
Mail or Deliver Report to
Conservation Division
State Corporation Comm.
245 North Water
Wichita, KS 67202

Rooks County. Sec. 27 Twp. 10S Rge. 16 NW/W
Location as "NE/CNW $\frac{1}{4}$ SW $\frac{1}{4}$ " or footage from lines



Locate well correctly on above
Section Plat

NW SW SW
Lease Owner Rains & Williamson Oil Co., Inc.
Lease Name Nelson Well No. #1
Office Address 435 Page Court, 220 W. Douglas, Wichita, Ks.
Character of Well (Completed as Oil, Gas or Dry Hole)

Dry Hole
Date Well completed 5-22-78 19
Application for plugging filed 5-22-78 19
Application for plugging approved 5-22-78 19
Plugging commenced 5-22-78 19
Plugging completed 5-22-78 19

Reason for abandonment of well or producing formation
Commercial quantities of oil not found
If a producing well is abandoned, date of last production 19

Was permission obtained from the Conservation Division or
its agents before plugging was commenced? Yes

Name of Conservation Agent who supervised plugging of this well Leo Massey, Hays, Kansas
Producing formation Depth to top Bottom Total Depth of Well 3720'

Show depth and thickness of all water, oil and gas formations.

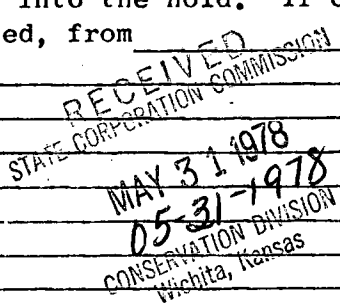
OIL, GAS OR WATER RECORDS

CASING RECORD

FORMATION	CONTENT	FROM	TO	SIZE	PUT IN	PULLED OUT
				8 5/8"	205'	None

Describe in detail the manner in which the well was plugged, indicating where the mud fluid was placed and the method or methods used in introducing it into the hold. If cement or other plugs were used, state the character of same and depth placed, from feet to feet for each plug set.

Plug @ 550' w/70 sx.
Plug @ 185' w/20 sx.
Plug @ 40' w/10 sx.




(If additional description is necessary, use BACK of this sheet)

Name of Plugging Contractor Rains & Williamson Oil Co., Inc.

STATE OF Kansas COUNTY OF Sedgwick, ss.
Wilson Rains, President of Rains & Williamson Oil Co., Inc. (employee of owner) or (owner or operator) of the above-described well, being first duly sworn on oath, says: That I have knowledge of the facts, statements, and matters herein contained and the log of the above-described well as filed and that the same are true and correct. So help me God.

(Signature) Wilson Rains
435 Page Court, 220 W. Douglas, Wichita, Ks. 67202
(Address)



My commission expires 10-4-79.
Juanita M. Green
Notary Public.

DRILLER'S LOG

COMPANY: Rains & Williamson Oil Co., Inc.

SEC. 27 T. 10S R. 16W

LOC. NW SW SW

WELL NAME: Nelson #1

COUNTY: Rooks

RIG NO. #4

TOTAL DEPTH 3720'

ELEVATION 2056 GL 2061 KB

COMMENCED: 5-14-78

COMPLETED: 5-22-78

CONTRACTOR: Rains & Williamson Oil Co., Inc.

CASING RECORD:

SURFACE: 8 5/8" @ 205' w/150' sx. common, 2% gel, 3% cc.

PRODUCTION: D&A

LOG

(Figures Indicate Bottom of Formations)

Rock & Shale	155
Shale & Sand	215
Sand & Shale	1005
Redbed & Shale	1247
Shale & Redbed	1685
Redbed & Shale	1935
Shale & Lime	2090
Shale	2355
Shale & Lime	2570
Shale	2695
Lime & Shale	2920
Shale & Lime	2997
Shale	3030
Lime & Shale	3035
Shale & Lime	3200
Lime	3368
Lime & Shale	3450
Lime	3720
<u>ROTARY TOTAL DEPTH</u>	<u>3720</u>

RECEIVED
 STATE CORPORATION COMMISSION
 MAY 31 1978
 05-31-1978
 CONSERVATION DIVISION
 Wichita, Kansas

STATE OF Kansas)

COUNTY OF Sedgwick)

SS:

I, Wilson Rains, President of Rains & Williamson Oil Co., Inc.
 upon oath state that the above and foregoing is a true and correct copy of the log of the
Nelson #1 well.

Wilson Rains
 Wilson Rains

Subscribed and sworn to before me this 26 day of May, 1978.

My Appointment Expires:

10-4-79

Juanita M. Green
 Juanita M. Green

