

STATE OF KANSAS
STATE CORPORATION COMMISSION

Form CP-4

Give All Information Completely
Make Required Affidavit
Mail or Deliver Report to:
Conservation Division
State Corporation Commission
212 No. Market
Wichita, Kansas

WELL PLUGGING RECORD

Butler County, Sec. 3 Twp. 26S Rge. 3E (E) X (W)

Location as "NE/CNW%SW%" or footage from lines ~~SW SW NE~~ C S/2 SW NE

Lease Owner Commercial Oil Company

Lease Name Wolfe # 1 Well No. 1

Office Address 5252 North Broadway

Character of Well (completed as Oil, Gas or Dry Hole) Dry Hole

Date well completed March 20, 1968 19

Application for plugging filed March 20, 1968 19

Application for plugging approved March 20, 1968 19


Plugging commenced March 20, 1968 19

Plugging completed March 20, 1968 19

Reason for abandonment of well or producing formation Dry Hole

If a producing well is abandoned, date of last production _____ 19

Was permission obtained from the Conservation Division or its agents before plugging was commenced? yes



Locate well correctly on above Section Plat

Name of Conservation Agent who supervised plugging of this well _____

Producing formation _____ Depth to top _____ Bottom _____ Total Depth of Well 2728 Feet

Show depth and thickness of all water, oil and gas formations.

OIL, GAS OR WATER RECORDS

CASING RECORD

FORMATION	CONTENT	FROM	TO	SIZE	PUT IN	PULLED OUT
				8 5/8	197	None

Describe in detail the manner in which the well was plugged, indicating where the mud fluid was placed and the method or methods used in introducing it into the hole. If cement or other plugs were used, state the character of same and depth placed, from _____ feet to _____ feet for each plug set.

Mud to 200 feet / set botton plug at 200 twelve sacks cement.
Mud to 35 feet w/plug, seven sacks cement to top.
two sacks cement in rat hole at 35 feet.

RECEIVED
STATE CORPORATION COMMISSION
3-25-68
MAR 25 1968
CONSERVATION DIVISION
Wichita, Kansas

Name of Plugging Contractor Serobee Drilling Co., Inc.
Address 5301 North Broadway, Wichita, Kansas 67219

STATE OF Kansas, COUNTY OF Sedgwick, ss.

Paul S. Septer (employee of owner) or (owner or operator) of the above-described well, being first duly sworn on oath, says: That I have knowledge of the facts, statements, and matters herein contained and the log of the above-described well as filed and that the same are true and correct. So help me God.


(Signature) Paul S. Septer Paul S. Septer
5301 N. Broadway

(Address)

SUBSCRIBED AND SWORN TO before me this 22 day of March, 1968

My commission expires April 30th 1970

Bryan J. Gould
Bryan J. Gould Notary Public.



KANSAS GEOLOGICAL SOCIETY
 KANSAS WELL LOG BUREAU - KANSAS WELL SAMPLE BUREAU
 KANSAS GEOLOGICAL SOCIETY BUILDING
 508 EAST MURDOCK - WICHITA, KANSAS

NS *PT*

COMPANY **Serabee Drilling Co., Inc.**

SEC. 3 T. 26S R. 3E
 LOC. C S/2 SW NE

FARM **Wolf**

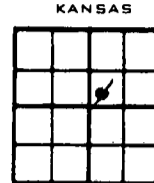
NO. 1

TOTAL DEPTH **2728**

COUNTY **Butler**

COMM. **3-14-68**

COMP. **3-20-68**



SHOT OR TREATED

CONTRACTOR **Serabee Drilling Co., Inc.**

ISSUED

CASING

20	10
15	8
12	6
13	5

8 5/8" - 197 w/170 sacks cement

ELEVATION

PRODUCTION **D & A**

FIGURES INDICATE BOTTOM OF FORMATIONS

0	190	Lime
190	200	Cement
200	515	Lime
515	1410	Shale & Lime
1410	2242	Shale & Lime
2242	2402	Lime
2402	2697	Lime & Shale
2697	2708	Chert
2708	2728	Lime & Chert

RECEIVED
 STATE CORPORATION COMMISSION
MAR 25 1968
 CONSERVATION DIVISION
 Wichita, Kansas

Geological Tops

KC	2242
Bs/KC	2402
Miss	2697
TD	2728

I certify the above to be true and correct copy of the Geological Tops and Driller's log to the best of my knowledge and Belief.

Paul S. Septer

Paul S. Septer