

STATE OF KANSAS
STATE CORPORATION COMMISSION

Form CP-4

Give All Information Completely
Make Required Affidavit
Mail or Deliver Report to:
Conservation Division
State Corporation Commission
212 No. Market
Wichita, Kansas

WELL PLUGGING RECORD

Butler County, Sec. 3 Twp. 26S Rge. 3 (E) X (W)

Location as "NE/CNW/SW" or footage from lines SE NW SW
Serobee Drilling Co., Inc.

Lease Owner Wait Well No. 4

Lease Name 5301 North Broadway

Office Address 5301 North Broadway

Character of Well (completed as Oil, Gas or Dry Hole) Dry Hole

Date well completed 4-15-68 19

Application for plugging filed 4-8-68 4-15-68 19

Application for plugging approved 4-15-68 19

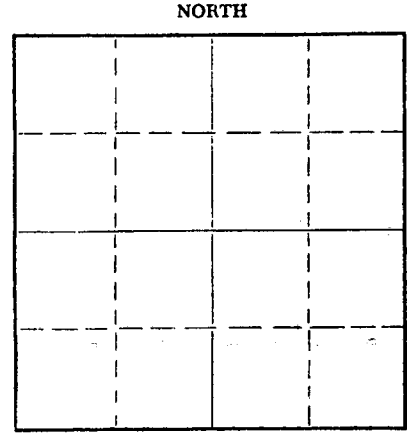
Plugging commenced 4-15-68 19

Plugging completed 4-15-68 19

Reason for abandonment of well or producing formation _____

If a producing well is abandoned, date of last production _____ 19

Was permission obtained from the Conservation Division or its agents before plugging was commenced? _____



Locate well correctly on above Section Plat

Name of Conservation Agent who supervised plugging of this well Ed Dewey

Producing formation _____ Depth to top _____ Bottom _____ Total Depth of Well 2748 Feet

Show depth and thickness of all water, oil and gas formations.

OIL, GAS OR WATER RECORDS

CASING RECORD

FORMATION	CONTENT	FROM	TO	SIZE	PUT IN	PULLED OUT
				8 5/8	185	none

Describe in detail the manner in which the well was plugged, indicating where the mud fluid was placed and the method or methods used in introducing it into the hole. If cement or other plugs were used, state the character of same and depth placed, from _____ feet to _____ feet for each plug set.

Mud hole to 185 ft. Set bottom plug @ 185 ft. w/ 1/2 sacks hulls on top of plug. 15 sacks cement on top of bottom plug. Mud to 30 ft. Set top plug @ 30 ft. w/ 1/4 sack hull, 8 sacks cement to top and 2 sacks cement in rat hole.

RECEIVED
STATE CORPORATION COMMISSION
APR 25 1968
CONSERVATION DIVISION
Wichita, Kansas


Name of Plugging Contractor Serobee Drilling Co., Inc.
Address 5301 North Broadway

STATE OF Kansas, COUNTY OF Sedgwick, ss.

Paul S. Septer, Pres. (employee of owner) or (owner or operator) of the above-described well, being first duly sworn on oath, says: That I have knowledge of the facts, statements, and matters herein contained and the log of the above-described well as filed and that the same are true and correct. So help me God.

(Signature) Paul S. Septer
Paul S. Septer, Pres. Serobee Drilling Co. Inc.
5301 N. Broadway (Address)

Subscribed and sworn to before me this 24th day of April, 1968



Bryan J. Gould
Notary Public.

My commission expires Nov 30th 1970

KANSAS GEOLOGICAL SOCIETY
 KANSAS WELL LOG BUREAU - KANSAS WELL SAMPLE BUREAU
 KANSAS GEOLOGICAL SOCIETY BUILDING
 508 EAST MURDOCK - WICHITA, KANSAS

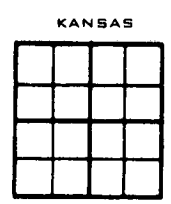
NS

COMPANY **Serabee Drilling Co., Inc.**
 FARM **Wait** NO. **4**

SEC. **3** T. **26S** R. **3E**
 LOC. **SE NWSW**

TOTAL DEPTH **2748**
 COMM. **4-9-68** COMP. **4-15-68**
 SHOT OR TREATED
 CONTRACTOR **Serabee Drilling Co., Inc.**
 ISSUED

COUNTY **Butler**



CASING

20	10		ELEVATION	1299 D F
15	8	5/8" 200 " w/ 175 sacks cement		
12	6		PRODUCTION	D & A
13	5			

FIGURES INDICATE BOTTOM OF FORMATIONS

0	2005	Lime & Shale
2005	2235	Shale & Lime
2235	2355	Lime
2355	2412	Lime & Shale
2412	2583	Shale & Lime
2583	2702	Lime & Shale
2702	2748	Miss. Lime

Geological Tops

Elev. Kelly Busch	1302
KC	2254
BKC	2418
Top Cherokee	2642
Miss	2702
TD	2748

RECEIVED
 STATE CORPORATION COMMISSION
APR 26 1968
 CONSERVATION DIVISION
 Wichita, Kansas

I certify the above to be true and correct copy of the Geological Tops and Driller's Log to the best of my knowledge and belief.

Paul S. Septer
 Paul S. Septer, Pres.
 Serabee Drilling Co., Inc.
 5301 North Broadway
 Wichita, Kansas