


STATE OF KANSAS  
STATE CORPORATION COMMISSION

WELL PLUGGING RECORD

Give All Information Completely  
Make Required Affidavit  
Mail or Deliver Report to  
Conservation Division  
State Corporation Comm.  
245 North Water  
Wichita, KS 67202

Butler County, Sec. 4 Twp. 26 Rge. 3 E/W  
Location as "NE/CNW $\frac{1}{4}$ SW $\frac{1}{4}$ " or footage from lines  
NE NW NE

Lease Owner K R M  
Lease Name Riley #1 Well No. \_\_\_\_\_  
Office Address Little River, Kansas  
Character of Well (Completed as Oil, Gas or Dry Hole) \_\_\_\_\_



Locate well correctly on above  
Section Plat

Date Well completed 19\_\_\_\_  
Application for plugging filed 19\_\_\_\_  
Application for plugging approved 19\_\_\_\_  
Plugging commenced 10/13/76 19\_\_\_\_  
Plugging completed 10/15/76 19\_\_\_\_  
Reason for abandonment of well or producing formation  
depleted. \_\_\_\_\_

If a producing well is abandoned, date of last production  
19\_\_\_\_

Was permission obtained from the Conservation Division or  
its agents before plugging was commenced? yes \_\_\_\_\_

Name of Conservation Agent who supervised plugging of this well Dewey  
Producing formation \_\_\_\_\_ Depth to top \_\_\_\_\_ Bottom \_\_\_\_\_ Total Depth of Well 2720  
Show depth and thickness of all water, oil and gas formations.

OIL, GAS OR WATER RECORDS

CASING RECORD

FORMATION	CONTENT	FROM	TO	SIZE	PUT IN	PULLED OUT
				8-5/8	200	none
				4 1/2"	2712	1989

Describe in detail the manner in which the well was plugged, indicating where the mud fluid  
was placed and the method or methods used in introducing it into the hold. If cement or other  
plugs were used, state the character of same and depth placed, from \_\_\_\_\_ feet to  
\_\_\_\_\_ feet for each plug set.

Ran 4 sacks cement. Shot pipe at 2305', mud came in at 2000', shot pipe at 1986',  
worked pipe loose and pulled 63 joints. Set rock bridge at 230 to 220' and dumped  
3 1/2 yards cement.

PLUGGING COMPLETE.

OCT 26 1976  
10-26-76  
STATE CORPORATION COMMISSION  
CONSERVATION DIVISION  
Wichita, Kansas

(If additional description is necessary, use BACK of this sheet)

Name of Plugging Contractor KELSO CASING PULLING  
CHASE, KANSAS

STATE OF KANSAS COUNTY OF RICE, ss.  
R. DARRELL KELSO (employee of owner) or (owner or operator)  
of the above-described well, being first duly sworn on oath, says: That I have knowledge of  
the facts, statements, and matters herein contained and the log of the above-described well  
as filed and that the same are true and correct. So help me God.


(Signature)

*R. Darrell Kelso*  
CHASE, KANSAS

(Address)

SUBSCRIBED AND SWORN TO before me this 21st day of October, 19 76

My commission expires



*Margaret Melcher*  
Notary Public.

KANSAS GEOLOGICAL SOCIETY  
 KANSAS WELL LOG BUREAU - KANSAS WELL SAMPLE BUREAU  
 KANSAS GEOLOGICAL SOCIETY BUILDING  
 508 EAST MURDOCK - WICHITA, KANSAS

**COPY**

COMPANY Commercial Oil Co.

SEC. 4 T. 26S R. 3 E  
 LOC. NE NW NE

FARM Riley NO. 1

TOTAL DEPTH 2720  
 COMM. 7-17-67

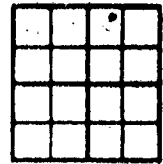
COMP. 7-23-67

COUNTY Butler

SHOT OR TREATED

CONTRACTOR SeRoBee Drilling Co., Inc.

ISSUED 9-16-67



CASING

20 10  
 15 8 -5/8" - 200' w/185 sx Cement  
 12 6  
 13 4" 2712'

ELEVATION 1330

PRODUCTION Oil  
 35 BOPD/MISS

FIGURES INDICATE BOTTOM OF FORMATIONS

0	-	193	Shale & Lime
193	-	200	Cement
200	-	220	Lime & Shale
220	-	600	Lime
600	-	1060	Shale & Lime Shells
1060	-	1282	Lime
1282	-	2266	Lime & Shale
2266	-	2595	Lime
2595	-	2712	Shale & Lime
2712	-	2720	Miss.

**Geological Tops**

KC	2266
Bs/Kc	2430
Top Miss	2712
T D	2720

RECEIVED  
 STATE DEPARTMENT OF GEOLOGY  
 SEP 21 1970  
 OPERATING DIVISION  
 LINDSEY BUILDING

I certify the above to be a true and correct copy of the geological tops and driller's log to the best of my knowledge and belief.

*Paul S. Septer*

Paul S. Septer