

15-015-20170-00-00

STATE OF KANSAS  
STATE CORPORATION COMMISSION

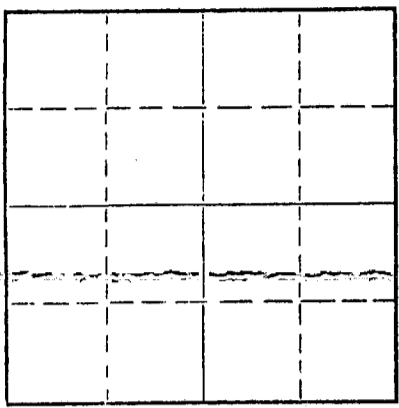
Form CP-4

Give All Information Completely  
Make Required Affidavit  
Mail or Deliver Report to:  
Conservation Division  
State Corporation Commission  
212 No. Market  
Wichita, Kansas 67202

WELL PLUGGING RECORD

Butler County, Sec. 4 Twp. 26 Rge. 3 E (E) (W)  
Location as "NE/CNWxSWx" or footage from lines NW SW SE

Lease Owner Commercial Oil Co.  
Lease Name Doty Well No. I  
Office Address 5252 North Broadway, Wichita, Kansas 67219  
Character of Well (completed as Oil, Gas or Dry Hole) oil  
Date well completed 7-26 19 68  
Application for plugging filed 3-2 19 70  
Application for plugging approved 3-3 19 70  
Plugging commenced 4-26 19 70  
Plugging completed 4-27 19 70  
Reason for abandonment of well or producing formation



Locate well correctly on above Section Plat

If a producing well is abandoned, date of last production 19  
Was permission obtained from the Conservation Division or its agents before plugging was commenced? Yes

Name of Conservation Agent who supervised plugging of this well Ted Dewey  
Producing formation Depth to top Bottom Total Depth of Well 2828' Feet  
Show depth and thickness of all water, oil and gas formations.


OIL, GAS, OR WATER RECORDS

CASING RECORD

FORMATION	CONTENT	FROM	TO	SIZE	PUT IN	PULLED OUT
					4 1/2"	2,371'

Describe in detail the manner in which the well was plugged, indicating where the mud fluid was placed and the method or methods used in introducing it into the hole. If cement or other plugs were used, state the character of same and depth placed, from feet to feet for each plug set.

Plugged off bottom of hole with sand. Sand from 2828' to 2750'. Dumped 4 sz of cement. Mudded hole to 220'. Made 20' of rock bridge. Dumped 4 Yrds. of Ready-Mix Cement, filling to the bottom of the cellar.



(If additional description is necessary, use BACK of this sheet)

Name of Plugging Contractor Art Lamb Casing Pulling Co.  
Address 2809 King St. Hutchinson, Kansas 67501


STATE OF Kansas, COUNTY OF Reno, ss.  
Art Lamb (employee of owner) or (owner or operator) of the above-described well, being first duly sworn on oath, says: That I have knowledge of the facts, statements, and matters herein contained and the log of the above-described well as filed and that the same are true and correct. So help me God.

(Signature) [Signature]

2809 King St. Hutchinson, Kansas 67501 (Address)

Subscribed and sworn to before me this 27th day of April, 19 70

My commission expires Jan 5, 1974



[Signature] Notary Public.

15-015-20170-00-00  
R

KANSAS GEOLOGICAL SOCIETY  
KANSAS WELL LOG BUREAU - KANSAS WELL SAMPLE BUREAU  
KANSAS GEOLOGICAL SOCIETY BUILDING  
508 EAST MURDOCK WICHITA, KANSAS

COMPANY Commercial Oil Co., Inc.

SEC. 4 T. 26S R. 3E  
LPC. NW SW SE


FARM Doty

NO. 1

TOTAL DEPTH 2828  
COMM. 7-19-68

COMP 7-26-68

COUNTY Butler  
KANSAS



SHOT OR TREATED  
CONTRACTOR SeRobee Drilling Co., Inc.  
ISSUED November 21, 1968

CASING

20 10  
15 8-5/8", 200' W/175 sax

ELEVATION

12 6  
13 5 -4 1/2" @ 2827' / 60 Sacks

PRODUCTION

FIGURES INDICATE BOTTOM OF FORMATIONS

0	780	Shale & Lime
780	1053	Shale W/lime strks.
1053	2130	Shale & Lime
2130	2192	Lime
2192	2230	Shale & Lime
2230	2360	Lime
2360	2771	Shale & Lime
2771	2791	Lime
2791	2828	Miss. Lime
	2828	T. D.

RECEIVED  
STATE CORPORATION COMMISSION  
MAR 3 1970  
CONSERVATION DIVISION  
Wichita, Kansas

I certify, to the best of my knowledge and belief, that the above is a true and accurate copy of the geological formation taken from the driller's logs.

SEROBEE DRILLING CO., INC.

*Paul S. Septer*  
Paul S. Septer, President