

STATE OF KANSAS  
STATE CORPORATION COMMISSION

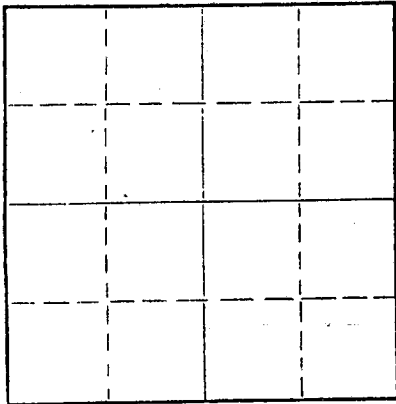
Form CP-4

Give All Information Completely  
Make Required Affidavit  
Mail or Deliver Report to:  
Conservation Division  
State Corporation Commission  
212 No. Market  
Wichita, Kansas

WELL PLUGGING RECORD

Butler County, Sec. 4 Twp. 26S Rge. 3 (E) X (W)  
Location as "NE/CNW\*SW\*" or footage from lines NE SE NW  
Lease Owner Commercial Oil Company  
Lease Name Zurechur Well No. 1  
Office Address 5252 N. Broadway Wichita, Kansas  
Character of Well (completed as Oil, Gas or Dry Hole) Dry Hole  
Date well completed 8-17-1967  
Application for plugging filed 8-17-1967  
Application for plugging approved 8-17-1967  
Plugging commenced 8-17-1967  
Plugging completed 8-17-1967  
Reason for abandonment of well or producing formation Dry Hole

NORTH



Locate well correctly on above  
Section Plat

If a producing well is abandoned, date of last production 19  
Was permission obtained from the Conservation Division or its agents before plugging was commenced? Yes

Name of Conservation Agent who supervised plugging of this well  
Producing formation Depth to top Bottom Total Depth of Well 2785 Feet  
Show depth and thickness of all water, oil and gas formations.

OIL, GAS OR WATER RECORDS

CASING RECORD

FORMATION	CONTENT	FROM	TO	SIZE	PUT IN	PULLED OUT
				8-5/8"	200	

Describe in detail the manner in which the well was plugged, indicating where the mud fluid was placed and the method or methods used in introducing it into the hole. If cement or other plugs were used, state the character of same and depth placed, from feet to feet for each plug set.

Mud to 200'. Set bottom plug - 1/2 sx hulls, 20 sx cement on top of plug. Mud to 35'. Set top plug - 1/2 sx hulls, 8 sx cement to top of hole, 2 sx cement in rat hole.

RECEIVED  
STATE CORPORATION COMMISSION  
AUG 25 1967  
8-25-67  
CONSERVATION DIVISION  
Wichita, Kansas


(If additional description is necessary, use BACK of this sheet)

Name of Plugging Contractor SeRoBee Drilling Co., Inc.  
Address 5301 N. Broadway Wichita, Kansas

STATE OF Kansas, COUNTY OF Sedgwick, ss.  
Paul S. Septer, President (employee of owner) or (owner or operator) of the above-described well, being first duly sworn on oath, says: That I have knowledge of the facts, statements, and matters herein contained and the log of the above-described well as filed and that the same are true and correct. So help me God.

(Signature) Paul S. Septer  
Paul S. Septer, Pres. SeRoBee Drilling Co., Inc.  
5301 N. Broadway Wichita, Kansas 67219  
(Address)

SUBSCRIBED AND SWORN TO before me this 24th day of August, 1967



[Signature]

Notary Public.

My commission expires

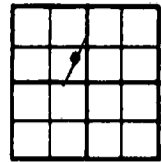
**KANSAS GEOLOGICAL SOCIETY**  
 KANSAS WELL LOG BUREAU - KANSAS WELL SAMPLE BUREAU  
 KANSAS GEOLOGICAL SOCIETY BUILDING  
 508 EAST MURDOCK - WICHITA, KANSAS

COMPANY Commercial Oil Company  
 FARM Zurechur NO. 1

SEC. 4 T. 26S R. 3E  
 LOC. NE SE NW

TOTAL DEPTH 2785  
 COMM. 8-10-67 COMP. 8-17-67  
 SHOT OR TREATED  
 CONTRACTOR SeRoBee Drilling Co., Inc.  
 ISSUED

COUNTY Butler  
 KANSAS



CASING  
 20 10  
 15 8 -5/8" - 200' w/125 sx cement  
 12 6  
 13 5

ELEVATION 1330

PRODUCTION

FIGURES INDICATE BOTTOM OF FORMATIONS

0	-	195	Shale & Lime
195	-	490	Lime
490	-	2249	Lime & Shale
2249	-	2460	Lime
2460	-	2726	Lime & Shale
2726	-	2734	Lime (Miss.)
2734	-	2785	Miss.

Geological Tops

KC	2280
Bs/ KC	2444
Top Miss	2720
TD	2785

**RECEIVED**  
 STATE CORPORATION COMMISSION  
 AUG 25 1967

CONSERVATION DIVISION  
 Wichita, Kansas

I certify the above to be a true and correct copy of the geological tops and Driller's log to the best of my knowledge and belief.

*Paul S. Septer*  
 Paul S. Septer