

TYPE OR PRINT

## NOTICE OF INTENTION TO DRILL

RULE 82-

TO BE FILED WITH THE STATE CORPORATION COMMISSION PRIOR TO COMMENCEMENT OF WELL

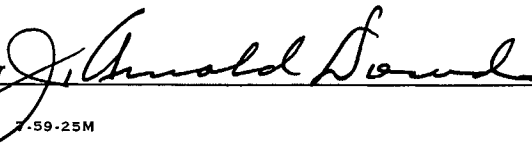
1. Operator John P. Gaty Address 11 Cypress Dr., Wichita 6, Kansas
2. Lease name Christie Well No. 3 County Sedgwick
3. Well Location 660' SW of Cen of NE Ne <sup>SE</sup> Sec. 30 Township 26S Range 2E
4. Well to be drilled 825 ft. from nearest lease line.
5. Drilling Contractor Harold Martin Address Box 756, Arkansas City, Kansas
6. Type of equipment: Rotary  Cable Tool  Approx. date operation to begin 9-19 195 60
7. Well to be drilled for Oil  Gas  Disposal  Input  Estimated Total Depth of Well 2950 ft. 94
8. Depth of deepest fresh water well within one mile of location \_\_\_\_\_ ft. If none exists, write NONE None.
9. Ground elevation at location is approx. \_\_\_\_\_ ft. higher or \_\_\_\_\_ ft. lower than ground elevation at water well.
10. Depth of the deepest municipal water well within three miles of location 79 ft. If none exists, write NONE.
11. Operator states that he will set surface pipe at least 25 ft. below all Tertiary or unconsolidated deposits and, taking into consideration differences in ground elevations, that the minimum depth necessary, to the best of his knowledge and belief, to protect all fresh water zones is 95 ft. and operator agrees to set surface pipe at this location to a depth of not less than 110 ft. Alternate 1  Alternate 2



REMARKS:

John P. Gaty

Signature of Operator

By





State Corporation Commission of Kansas  
 Conservation Division  
 500 Insurance Building  
 212 North Market  
 Wichita 2, Kansas

**RECEIVED**  
 STATE CORPORATION COMMISSION  
 SEP 20 1960  
 9-20-60  
 CONSERVATION DIVISION

(IF PREFERRED, MAIL IN ENVELOPE)