


15-065-20, 221-00-00

TO BE FILED WITH THE STATE CORPORATION COMMISSION PRIOR TO COMMENCEMENT OF WELL

1. Operator BEACON RESOURCES CORPORATIO Address 312 Union Center Wichita, Ks.
2. Lease name Gano Well No. 2 County Graham
3. Well Location SW/4 SW/4 SE/4 Sec. 2 Township 10S Range 24W
4. Well to be drilled 330 ft. from nearest lease line.
5. Drilling Contractor L. J. Dreiling & Sons, Inc. Address Victoria, Kansas
6. Type of equipment: Rotary  Cable Tool  Approx. date operation to begin May 3 1969
7. Well to be drilled for Oil  Gas  Disposal  Input  Estimated Total Depth of Well 4,100 ft.
8. Depth of deepest fresh water well within one mile of location \_\_\_\_\_ ft. If none exists, write NONE None
9. Ground elevation at location is approx. \_\_\_\_\_ ft. higher or \_\_\_\_\_ ft. lower than ground elevation at water well.
10. Depth of the deepest municipal water well within three miles of location \_\_\_\_\_ ft. If none exists, write NONE None
11. Operator states that he will set surface pipe at least 25 ft. below all Tertiary or unconsolidated deposits and, taking into consideration differences in ground elevations, that the minimum depth necessary, to the best of his knowledge and belief, to protect all fresh water zones is 150 ft. and operator agrees to set surface pipe at this location to a depth of not less than 200 ft. Alternate 1  Alternate 2 .

REMARKS:


Signature of Operator


R. Gene Yarbrough, Mgr. of Exploration


RECEIVED  
STATE CORPORATION COMMISSION

MAY 2 1969  
CONSERVATION DIVISION  
Wichita, Kansas

stage 100 & vent



State Corporation Commission of Kansas  
Conservation Division  
500 Insurance Building  
212 North Market  
Wichita, Kansas 67202



(IF PREFERRED, MAIL IN ENVELOPE)