



STATE OF KANSAS  
STATE CORPORATION COMMISSION


All Information Completely  
Made Required Affidavit  
Mail or Deliver Report to:  
Conservation Division  
State Corporation Commission  
212 No. Market  
Wichita, Kansas

WELL PLUGGING RECORD

Butler County, Sec. 7 Twp. 26 S Rge. 3 (E) E (W)

Location as "NE/CNW/SW" or footage from lines SE- $\frac{1}{2}$ -of-W $\frac{1}{2}$   
Lease Owner El Dorado Supply  
Lease Name DeMoss Well No. 1  
Office Address 761 Oil Hill Road El Dorado, Kansas 67012  
Character of Well (completed as Oil, Gas or Dry Hole) Oil  
Date well completed Sept. 27 1967  
Application for plugging filed June 12 1968  
Application for plugging approved 1968  
Plugging commenced June 12 1968  
Plugging completed June 13 1968  
Reason for abandonment of well or producing formation Dry

NORTH



Locate well correctly on above  
Section Plat

If a producing well is abandoned, date of last production 19  
Was permission obtained from the Conservation Division or its agents before plugging was com-  
menced? Yes

Name of Conservation Agent who supervised plugging of this well Ted Dewey  
Producing formation Depth to top Bottom Total Depth of Well 2876 Feet  
Show depth and thickness of all water, oil and gas formations.

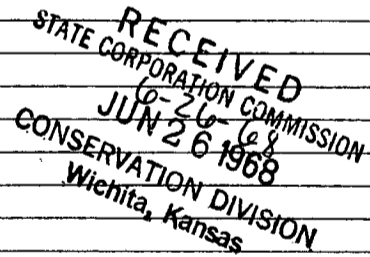
OIL, GAS OR WATER RECORDS

CASING RECORD

FORMATION	CONTENT	FROM	TO	SIZE	PUT IN	PULLED OUT
				5 1/2"	2876'	2411.35'

Describe in detail the manner in which the well was plugged, indicating where the mud fluid was placed and the method or methods used in introducing it into the hole. If cement or other plugs were used, state the character of same and depth placed, from feet to feet for each plug set.

Sanded hole back to 2820'. Mixed and dumped 5 sacks of cement. Set rock bridge at 225' to 210'. Dumped 20 sacks of cement. Set rock bridge at 45' to 35'. Dumped 10 sacks of cement to surface.



(If additional description is necessary, use BACK of this sheet)

Name of Plugging Contractor Flowers Well Servicing, Inc.  
Address Box 122 Peabody, Kansas 66866


STATE OF Kansas, COUNTY OF Marion, ss.  
Douglas G. Porter (employee of owner) or (owner or operator) of the above-described well, being first duly sworn on oath, says: That I have knowledge of the facts, statements, and matters herein contained and the log of the above-described well as filed and that the same are true and correct. So help me God.

(Signature) [Signature]  
Peabody, Kansas (Address)

SUBSCRIBED AND SWORN to before me this 25th day of June, 1968

March 10, 1969

[Signature]  
W. E. Avery Notary Public.



KANSAS GEOLOGICAL SOCIETY  
 KANSAS WELL LOG BUREAU - KANSAS WELL SAMPLE BUREAU  
 KANSAS GEOLOGICAL SOCIETY BUILDING  
 300 EAST MURKIN, WICHITA, KANSAS

COPY

*El Dorado Supply*  
 COMPANY **Winn & Larson**

PER. 7 26 S. 3 E  
 TWP. 150' SE of C of  
 W/2 W/2 SW/4

FARM **De Moss** NO. **1-A**

TOTAL DEPTH **2900'**  
 COMM. **8-29-67** FROM **9-4-67**

COUNTY **Butler**  
 KANSAS

DRY OR TREATED  
 CONTRACTOR **SeRose Drilling Co., Inc.**  
 ISSUED **6-8-68**

CASING  
 20 10  
 15 8  
 12 6  
 13 5  
**-5/8" - 200' W/150 sx Cement**

ELEVATION **1349'** KB  
 PRODUCTION **Oil** 25 BOED PLS  
 WTR Miss 2824-30

0	-	200	Shale & Lime
200	-	475	Lime
475	-	800	Red Bed & Shale w/Lime shales
800	-	1410	Shale & Shells
1410	-	2030	Lime & Shale
2030	-	2533	Lime
2533	-	2819	Shale & Lime
2819	-	2861	Miss.
2861	-	2885	Miss, Chert
2885	-	2900	Miss, Chert & Lime
2900	-	2915	DDTD

RECEIVED  
 STATE CORPORATION COMMISSION  
 JUN 12 1968  
 CONSERVATION DIVISION  
 Wichita, Kansas

**Geological Tops**

KC	2372
Bs/KC	2533
Top Miss	2819
TD	2900

I certify the above to be a true and correct copy of the geological tops and Driller's Log to the best of my knowledge and belief.

*Paul S. Septer*  
 Paul S. Septer