

Done 8-15-86

15-015-19951-00-01

STATE OF KANSAS  
STATE CORPORATION COMMISSION  
200 Colorado Derby Building  
Wichita, Kansas 67202

WELL PLUGGING RECORD  
K.A.R.-82-3-117

Drilled 5-23-63  
& Completed

TYPE OR PRINT  
NOTICE: Fill out completely  
and return to Cons. Div.  
office within 30 days.

#2  
API NUMBER \_\_\_\_\_  
LEASE NAME Parks  
WELL NUMBER 2  
3960 Ft. from S Section Line  
330 Ft. from E Section Line  
SEC. 8 TWP. 26 RGE. 3 (E) 043308  
COUNTY Butler  
Date Well Completed 5-23-63  
Plugging Commenced 7-25-86  
Plugging Completed 7-28-86

LEASE OPERATOR Hess Oil Company  
ADDRESS Box 905 McPherson, Kansas 67460  
PHONE# (316) 241-4640 OPERATORS LICENSE NO. 5663

Character of Well SWD EOR KCC NR  
(Oil, Gas, D&A, SWD, Input, Water Supply Well)

Did you notify the KCC/KDHE Joint District Office prior to plugging this well? Yes  
Which KCC/KDHE Joint Office did you notify? DIST. #2 3244 E. Douglas Wichita, KS 67208  
Is ACO-1 filed? NO If not, is well log attached? Yes

Producing Formation Mississippi Depth to Top 2762 Bottom ? T.D 2800

Show depth and thickness of all water, oil and gas formations.

OIL, GAS OR WATER RECORDS

CASING RECORD

Formation	Content	From	To	Size	Put in	Pulled out
Mississippi	Oil	205'	135'	8 5/8"	5-17-63	
		0'	2790'	5 1/2"	5-23-63	Recemented to surface in 1984 per KCC instructions.

Describe in detail the manner in which the well was plugged, indicating where the mud fluid was placed and the method or methods used in introducing it into the hole. If cement or other plugs were used, state the character of same and depth placed, from feet to feet each set.  
Well TD 2800' while plugging back a bridge formed @ 1385', moved bridge down to 1740' --- solid bridge at that depth. Plugged w/6 sx common portland cement @ 1740' bridge did not move. Set a homemade plug @ 260' and plugged back to 240' w/pea gravel. Filled up hole from 240' to surface with common sand cement.  
(If additional description is necessary, use BACK of this form.)

Name of Plugging Contractor Crawford Well Service License No. \_\_\_\_\_

Address El dorado, Kansas


STATE OF Kansas COUNTY OF Sedgwick, ss.

James C. Hess (Employee of Operator) ~~XXXXXXXXXX~~ of above-described well, being first duly sworn on oath, says: That I have knowledge of the facts, statements, and matters herein contained and the log of the above-described well as filed that the same are true and correct, so help me God.

(Signature) James C. Hess

(Address) 112 E. Douglas, Suite One  
Wichita, Kansas 67202

SUBSCRIBED AND SWORN TO before me this 20th day of July, 19 86



[Signature]  
Notary Public


Commission Expires: 10/13/86

JUL 30 1986  
7-30-86

Reports were made daily and whenever needed (due to trouble, ect...)  
to KCC DIST. #2 3244 E. Douglas Wichita, KS 67208  
(316) 651-5506

Permission to plug @ 1740' was given by Ron Wilson via phone on  
7-28-86 @ 2:30 pm.

Plugging was supervised via phone by Warren Kirkpatrick.



# Blackstone Drilling, Inc.

P. O. BOX 455 • PHONE CH 1-1250

McPHERSON • KANSAS

May 24, 1963

COMPANY: GEORGE R. HESS  
 CONTRACTOR: BLACKSTONE DRILLING, INC. - Rig # 2  
 FARM: PARKS # 2  
 LOCATION: C-E/2 E/2 NE/4, Sec. 8-26-3E,  
 Butler County, Kansas  
 COMMENCED: May 17, 1963  
 COMPLETED: May 23, 1963

### Elevations:

0	to	30	Shale & Lime
30	to	440	Lime
440	to	800	Lime & Shale
800	to	1255	Shale & Shells
1255	to	1720	Lime
1720	to	2030	Lime & Shale
2030	to	2202	Shale & Lime
2202	to	2386	Lime & Shale
2386	to	2495	Lime
2495	to	2762	Lime & Shale
2762	to	2800	Mississippi
		2800	T. D.


Cut 12 1/4 in. hole to 135 ft., and run 136 ft. of 8 5/8 in. O. D. Casing, and cemented on bottom at 135 ft. with 100 sacks cement and 3% Chloride. Plug down at 1:00 P.M. May 18, 1963. Cut 7 7/8 in. hole to 2800 ft. Run 2803 ft. of 5 1/2 in. pipe and cemented at 2790 ft. ten foot off bottom with 35 sacks cement. Plug down at 2:15 P.M., May 23, 1963.

TCPS: Mississippi - 2762'


Measurements taken from K. B.

### CERTIFICATE

I, H. J. Plouffe, President of Blackstone Drilling, Inc. do hereby certify that the above and foregoing is a true and correct copy of log on the Parks #1, located in Sec. 8-26-3E, Butler County, Kansas as reflected by files of the Blackstone Drilling, Inc.

  
 H. J. Plouffe, President

Subscribed and sworn to before me a Notary Public, within and for McPherson County, Kansas this 24<sup>th</sup> May, 1963.

  
 Ruth McVay - Notary Public

My Commission Expires: December 18, 1965

RECEIVED  
 STATE CORPORATION COMMISSION  
 CONS. DIV. WICHITA, KS

JUL 30 1966