

15-065-20668-00-00

STATE OF KANSAS  
STATE CORPORATION COMMISSION

Give All Information Completely  
Make Required Affidavit  
Mail or Deliver Report to:  
Conservation Division  
State Corporation Commission  
P. O. Box 17027  
Wichita, Kansas 67217  
NORTH

WELL PLUGGING RECORD

Graham County, Sec. 7 Twp. 10S Rge. (E) 22 (W)

Location as "NE/CNW/SW" or footage from lines C N/2 N/2 SW/4

Lease Owner Don E. Pratt

Lease Name Turner Well No. 1

Office Address Drawer 370, Hays, Kansas 67601

Character of Well (completed as Oil, Gas or Dry Hole) Dry Hole

Date well completed July 14 1974

Application for plugging filed July 14 1974

Application for plugging approved July 14 1974

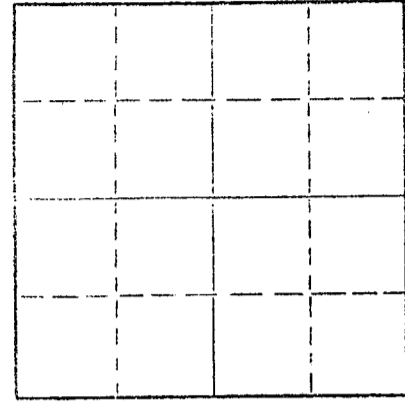
Plugging commenced July 14 1974

Plugging completed July 15 1974

Reason for abandonment of well or producing formation Dry Hole

If a producing well is abandoned, date of last production 19

Was permission obtained from the Conservation Division or its agents before plugging was commenced? Yes



Locate well correctly on above Section Plat

Name of Conservation Agent who supervised plugging of this well Bill Nichols

Producing formation Depth to top Bottom Total Depth of Well 4123 Feet

Show depth and thickness of all water, oil and gas formations.

OIL, GAS OR WATER RECORDS

CASING RECORD

FORMATION	CONTENT	FROM	TO	SIZE	PUT IN	PULLED OUT
				8 5/8"	201'	None

Describe in detail the manner in which the well was plugged, indicating where the mud fluid was placed and the method or methods used in introducing it into the hole. If cement or other plugs were used, state the character of same and depth placed, from feet to feet for each plug set.

- 1st plug @ 1025' w/110 sx
- 2nd plug @ 215' w/30 sx
- 3rd plug @ 40' w/10 sx

RECEIVED  
STATE CORPORATION COMMISSION  
JUL 30 1974  
7-30-1974  
CONSERVATION DIVISION  
Wichita, Kansas

(If additional description is necessary, use BACK of this sheet)

Name of Plugging Contractor Allied Cementing Co., Inc.  
Address Box 31, Russell, Kansas

STATE OF Kansas COUNTY OF Sedgwick, ss.  
James R. Daniels (employee of owner) or (owner or operator) of the above-described


well, being first duly sworn on oath, says: That I have knowledge of the facts, statements, and matters herein contained and the log of the above-described well as filed and that the same are true and correct. So help me God.

(Signature) James R. Daniels  
617 Union Center, Wichita, Kansas 67202 (Address)

Subscribed and sworn to before me this 24th day of July, 1974

BARBARA COLE, Notary Public  
My Commission Expires Sept. 5, 1976

Notary Public.



# WELL LOG

## 15-065-20668-00-00

COMPANY Don E. Pratt

SEC. 7 T. 10S R. 22W  
LOC. C N/2 N/2 SW/4

FARM Turner

NO. 1


RIG. NO. 15

TOTAL DEPTH 4123'

COUNTY Graham  
KANSAS

COMM. 7-7-74

COMP. 7-14-74



CONTRACTOR Murfin Drilling Company

### CASING

20	10
15	8 5/8" @ 201' w/150 sx
12	6
13	5

ELEVATION 2402 KB

PRODUCTION D & A

FIGURES INDICATE BOTTOM OF FORMATIONS

150	Sand - shale
201	Shale
1085	Cement shale
1720	Shale & sand
1951	Shale
1988	Anhydrite.
2360	Shale
2550	Shale sand
2770	Shale
2945	Shale - lime
3100	Shale
3275	Lime & shale
4080	Lime
4123	Lime & chert
4123	TD

RECEIVED  
STATE CORPORATION COMMISSION  
JUL 30 1974  
07-30-1974  
CONSERVATION DIVISION  
Wichita, Kansas

State of Kansas  
County of Sedgwick } ss:

James R. Daniels of the Murfin Drilling Company

On oath, state that the above and foregoing is a true and correct copy of the log of the Turner #1 well.



Subscribed and sworn to before me this 24th day of July 1974

BARBARA COLE, Notary Public  
My Commission Expires Sept. 5, 1976

James R. Daniels  
Barbara Cole  
NOTARY PUBLIC