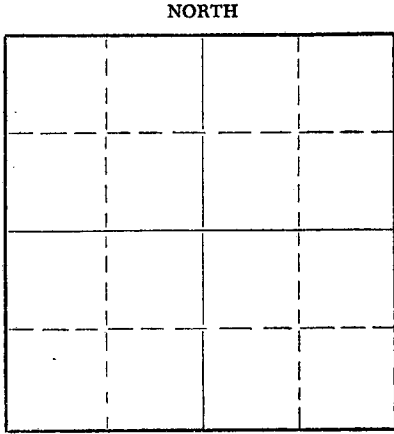


Give All Information Completely
Make Required Affidavit
Mail or Deliver Report to:
Conservation Division
State Corporation Commission
800 Biting Building
Wichita, Kansas

WELL PLUGGING RECORD



Locate well correctly on above
Section Plat

Graham County, Sec. 9 Twp. 10S Rge. 22 (E) (W)
Location as "NE/CNW%SW%" or footage from lines NW 1/4 NW 1/4 SW 1/4
Lease Owner Barnett Drilling, Inc., et al
Lease Name Griffith Well No. 1
Office Address 409 First National Bank Building, Wichita 2, Kansas
Character of Well (completed as Oil, Gas or Dry Hole) Dry Hole
Date well completed October 20, 19 54
Application for plugging filed October 20, 19 54
Application for plugging approved October 20, 19 54
Plugging commenced October 20, 19 54
Plugging completed October 20, 19 54
Reason for abandonment of well or producing formation Dry Hole

If a producing well is abandoned, date of last production 19
Was permission obtained from the Conservation Division or its agents before plugging was commenced? Yes

Name of Conservation Agent who supervised plugging of this well Eldon Petty
Producing formation - - - Depth to top - - Bottom - - - Total Depth of Well 3820 Feet
Show depth and thickness of all water, oil and gas formations.

OIL, GAS OR WATER RECORDS				CASING RECORD		
FORMATION	CONTENT	FROM	TO	SIZE	PUT IN	PULLED OUT
		0	143	8-5/8"	143	- 0 -


Describe in detail the manner in which the well was plugged, indicating where the mud fluid was placed and the method or methods used in introducing it into the hole. If cement or other plugs were used, state the character of same and depth placed, from _____ feet to _____ feet for each plug set.
Filled hole with heavy mud from 3820 feet to 140 feet. Set wooden plug at 140 feet. Dumped 1/2 sack of hulls and 15 sacks of cement on plug and completed filling hole to 40 feet with heavy mud. Set second wooden plug at 40 feet. Dumped 1/2 sack hulls and 10 sacks of cement on plug to fill to bottom of cellar.

(If additional description is necessary, use BACK of this sheet)
Name of Plugging Contractor Barnett Drilling, Inc.
Address 409 First National Bank Building, Wichita 2, Kansas

STATE OF Kansas, COUNTY OF Sedgwick, ss.
F. R. Stubblefield (employee of owner) or (owner or operator) of the above-described well, being first duly sworn on oath, says: That I have knowledge of the facts, statements, and matters herein contained and the log of the above-described well as filed and that the same are true and correct. So help me God.

(Signature) F. R. Stubblefield
Wichita, Kansas (Address)

SUBSCRIBED AND SWORN to before me this 21st day of October, 19 54
February 27, 1956
My commission expires



PLUGGING
FILE SEC 9 T 10 R 22W
BOOK PAGE 22 LINE 13

10-22-1954

15-065-00386-00-00

BARNETT DRILLING, INC.

LOG OF GRIFFITH WELL NO. 1

NW $\frac{1}{4}$ NW $\frac{1}{4}$ SW $\frac{1}{4}$ SECTION 9-10S-22W, GRAHAM COUNTY, KANSAS


Commenced: 10-9-54

Completed: 10-20-54

<u>Formation</u>	<u>From</u>	<u>To</u>	<u>Remarks</u>
Surface Clay	0	35	
Sand	35	70	
Shale	70	143	Set 8-5/8" casing at 143 feet, cemented with 125 sacks.
Shale	143	700	
Shale and Shells	700	1315	
Sand	1315	1415	
Shale and Sand	1415	1655	
Shale	1655	1820	
Anhydrite	1820	1855	
Shale	1855	2265	
Shale and Lime	2265	2485	
Shale	2485	2600	
Lime and Shale	2600	3560	
Lime	3560	3820	
Total Depth		3820	Dry and Abandoned.

CERTIFICATE


I, F. R. Stubblefield, of Barnett Drilling, Inc., certify that, to the best of my knowledge and belief, the above is a true and correct log of the Griffith Well No. 1, located in the Northwest Quarter of the Northwest Quarter of the Southwest Quarter (NW $\frac{1}{4}$ NW $\frac{1}{4}$ SW $\frac{1}{4}$) of Section 9-10S-22W, Graham County, Kansas.



Subscribed and sworn to before me, in and for the County of Sedgwick, State of Kansas, this 21st day of October, 1954.



My commission expires February 27, 1956.



10-25-1954
82