

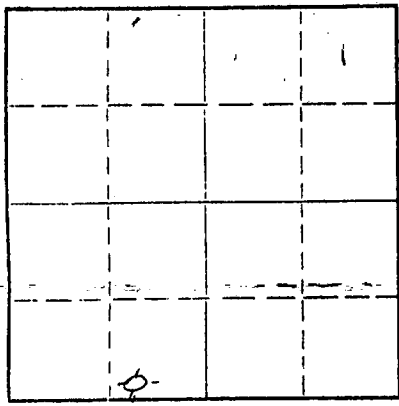
15-065-20302-00-00

RECEIVED
STATE CORPORATION COMMISSION
02-09-1970
FEB 9 1970

CONSERVATION DIVISION Form CP-4
Wichita, Kansas

WELL PLUGGING RECORD

STATE OF KANSAS
STATE CORPORATION COMMISSION
Give All Information Completely
Make Required Affidavit
Mail or Deliver Report to:
Conservation Division
State Corporation Commission
212 No. Market
Wichita, Kansas 67202
NORTH



Locate well correctly on above Section Plat

Graham County, Sec. 12 Twp. 10S Rge. 22W (E) (W)
Location as "NE/CNW%SW%" or footage from lines SW SE SW
Lease Owner Quintin Little
Lease Name Holmquist Holmes Well No. 1
Office Address Box 1509, Ardmore, Okla. 73401
Character of Well (completed as Oil, Gas or Dry Hole) dry hole
Date well completed Feb. 1 1970
Application for plugging filed Feb. 1 1970
Application for plugging approved Feb. 1 1970
Plugging commenced Feb. 1 1970
Plugging completed Feb. 1 1970
Reason for abandonment of well or producing formation dry hole

If a producing well is abandoned, date of last production 19
Was permission obtained from the Conservation Division or its agents before plugging was commenced? yes

Name of Conservation Agent who supervised plugging of this well Mr. W. L. Nichols
Producing formation Depth to top Bottom Total Depth of Well 3999 Feet
Show depth and thickness of all water, oil and gas formations.

OIL, GAS OR WATER RECORDS

CASING RECORD

FORMATION	CONTENT	FROM	TO	SIZE	PUT IN	PULLED OUT
Sand-Shales	Water	0	205	8-5/8"	194.37	none
Salt, Anhydrite, Sh. Sd.		1762	3020			
Sh., Lime, Sand		3020	3525			
Lansing K.C. limes	Water	3515	3754			
Marmaton Congls.	Water	3754	3900			
Conglomerate	Water	3900	3948			
Arbuckle	Water	3948	4000			

Describe in detail the manner in which the well was plugged, indicating where the mud fluid was placed and the method or methods used in introducing it into the hole. If cement or other plugs were used, state the character of same and depth placed, from feet to feet for each plug set.

Well was logged by Welex Co.
Drill pipe was lowered into hole to 925 ft., hole was filled with good mud laden fluid. Halliburton Co. mixed, pumped, and displaced 25 sax of 50-50 Pozmix cement with 6% Gel and placed plug from 925' to 565'; drill pipe was then pulled to 215'. Again hole was filled with good mud laden fluid. Halliburton Co. mixed, pumped, and displaced 25 sax 50-50 Pozmix cement with 6% Gel and placed cement plug from 215 to 140'. Drill pipe was then pulled to 40'. Again hole was filled with good mud laden fluid and Halliburton Co. mixed, pumped and displaced 10 sax 50-50 Pozmix cement and plug was placed from 40' to 0'. Job was completed at 10:00 p.m. Feb. 1, 1970.
Note: 8-5/8" surface casing cut off 1' below plow level of ground.


(If additional description is necessary, use BACK of this sheet)

Name of Plugging Contractor Halliburton Co.
Address Hays, Kansas

STATE OF Oklahoma, COUNTY OF Carter, ss.
Glen D. Vanway (employee of owner) or (owner or operator) of the above-described well, being first duly sworn on oath, says: That I have knowledge of the facts, statements, and matters herein contained and the log of the above-described well as filed and that the same are true and correct. So help me God.

(Signature) Glen D. Vanway
Box 1509, Ardmore, Okla. 73401
(Address)

SUBSCRIBED AND SWORN TO before me this 6th day of February, 1970



My commission expires Mar. 13, 1971

Grace E. Kombar
Notary Public.

WELL LOG

15-065-20302-00-00

COMPANY Quintin Little

SEC. 12 T. 10S R. 22W
LOC. SW SE SW

FARM Holmquist-Holmes NO. 1

RIG. NO. 2

TOTAL DEPTH 4000'

COMM. January 23, 1970


COMP. February 2, 1970

COUNTY ~~Graham~~
KANSAS

SHOT OR TREATED

CONTRACTOR Murfin Drilling Company

ISSUED



CASING

20	10
15	8 5/8 w/175 sxs.
12	6
13	5

ELEVATION

PRODUCTION D&A

FIGURES INDICATE BOTTOM OF FORMATIONS

40	Surf. soil & rock
150	Shale & sand
205	Shale
760	Shale & sand
1500	Shale
1603	Shale
1752	Shale
1785	Anhy.
1802	Anhy.
2120	Shale
2315	Lime-shale
2490	Lime & shale
2670	Lime-shale
2865	Lime-shale
2970	Lime & shale
3115	Shale & lime
3270	Lime-shale
3395	Lime & shale
3490	Lime
3550	Lime
3580	Lime
3675	Lime
3730	Lime
3790	Lime & shale
3880	Lime
3935	Lime
4000	Lime, shale & chert

RECEIVED
STATE CORPORATION COMMISSION

FEB 12 1970

CONSERVATION DIVISION
Wichita, Kansas

02-12-1970

State of Kansas
County of Sedgwick } ss:

I, James R. Daniels of the Murfin Drilling Company Company

upon oath state that the above and foregoing is a true and correct copy of the log of the #1 Holmquist-Holmes well.

Subscribed and sworn to before me this 11th day of February 19 70

My Commission Expires: L. ANNE SWALWELL, Notary Public
My commission expires Sept. 23, 1972

James R. Daniels
L. Anne Swalwell
NOTARY PUBLIC

