


15-065-20907-00-00

STATE OF KANSAS
STATE CORPORATION COMMISSION

WELL PLUGGING RECORD

Give All Information Completely
Make Required Affidavit
Mail or Deliver Report to
Conservation Division
State Corporation Comm.
245 North Water
Wichita, KS 67202



Locate well correctly on above
Section Plot

Graham County, Sec. 11 Twp. 10s Rge. 22 W
Location as "NE/CNW $\frac{1}{4}$ SW $\frac{1}{4}$ " or footage from lines
SW SW SW

Lease Owner A. Scott Ritchie
Lease Name DES MARTEAU Well No. 1
Office Address 950 KSB&T Bldg., Wichita, Ks
Character of Well (Completed as Oil, Gas or Dry Hole)
Dry Hole

Date Well completed 3/21 1977
Application for plugging filed 3/21 1977
Application for plugging approved 3/21 1977
Plugging commenced 3/21 1977
Plugging completed 3/21 1977
Reason for abandonment of well or producing formation
Dry Hole

If a producing well is abandoned, date of last production
19

Was permission obtained from the Conservation Division or
its agents before plugging was commenced? Yes

Name of Conservation Agent who supervised plugging of this well G. Balthezor
Producing formation _____ Depth to top _____ Bottom _____ Total Depth of Well 3790'
Show depth and thickness of all water, oil and gas formations.

OIL, GAS OR WATER RECORDS

CASIN; RECORD

FORMATION	CONTENT	FROM	TO	SIZE	PUT IN	PULLED OUT
				8 5/8"	126'	None

Describe in detail the manner in which the well was plugged, indicating where the mud fluid
was placed and the method or methods used in introducing it into the hold. If cement or other
plugs were used, state the character of same and depth placed, from _____ feet to
_____ feet for each plug set.

1st plug @ 750' w/70 sx
2nd plug @ 100' w/20 sx
3rd plug @ 40' w/10 sx

RECEIVED
STATE CORPORATION COMMISSION

APR 04 1977
04-04-1977
CONSERVATION DIVISION
Wichita, Kansas

(If additional description is necessary, use BACK of this sheet)

Name of Plugging Contractor Allied Cementing

STATE OF Kansas COUNTY OF Sedgwick ss.
Larry M. Jack (employee of owner) ~~or (owner or operator)~~ of the above-described

well, being first duly sworn on oath, says: That I have knowledge of the facts, statements, and matters herein contained and the log of the
above-described well as filed and that the same are true and correct. So help me God.

(Signature)


Larry M. Jack
617 Union Center, Wichita, Ks. 67202

(Address)

Subscribed and sworn to before me this 1st day of April, 1977

JOLENE S. FRISBIE, STATE NOTARY PUBLIC
My Comm. Exp. March 13, 1979

Notary Public.



WELL LOG

15-065-20907-00-00

COMPANY A. Scott Ritchie

SEC. 11 T. 10S R. 22W
LOC. SW SW SW

FARM DES MARTEAU NO. 1


RIG. NO. 15

TOTAL DEPTH 3790'

COUNTY Graham
KANSAS

COMM. 3/14/77

COMP. 3/21/77



CONTRACTOR Murfin Drilling Company

CASING

20	10
15	8 5/8" @ 126' w/110 sx
12	6
13	5

ELEVATION

PRODUCTION D&A

FIGURES INDICATE BOTTOM OF FORMATIONS

- 40 - surface clay
- 126 - shale
- 355 - cmt, shale
- 1280 - shale
- 1523 - sand
- 1781 - shale (red bed)
- 2975 - shale
- 3545 - shale, lime
- 3790 - lime
- 3790 - RTD

RECEIVED
STATE CORPORATION COMMISSION

APR 04 1977
04-04-1977
CONSENTATION DIVISION
Wichita, Kansas

State of Kansas
County of Sedgwick } ss:

I, Larry M. Jack of the Murfin Drilling Company

do hereby state that the above and foregoing is a true and correct copy of the log of the Des Marteau #1 well.

Larry M Jack
April 1977

Jolene S. Frisbie
NOTARY PUBLIC

Subscribed and sworn to before me this 1st day of April 1977

JOLENE S. FRISBIE, STATE NOTARY PUBLIC
My Commission Expires: March 13, 1979

